

Produced by the U.S. Geological Survey  
Revised by the U.S. Forest Service

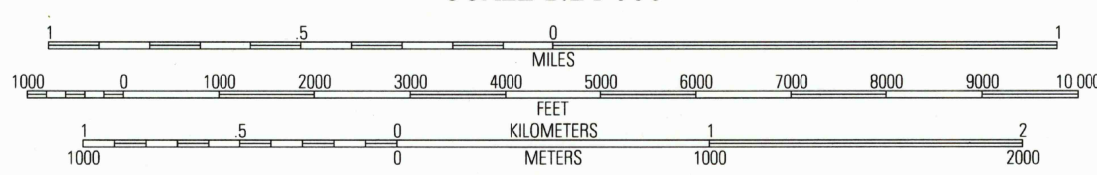
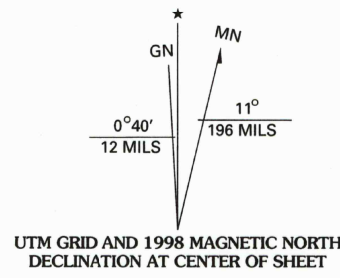
Areas outside the National Forest System lands may not have been revised  
Topography compiled 1975. Planimetry derived from imagery taken 1988  
Public Land Survey System and survey control current as of 1996. Partial  
field check by U.S. Forest Service 1994

North American Datum of 1927 (NAD 27). Projection and 10 000-foot ticks:  
Colorado coordinate system, central zone (Lambert conformal conic)  
Blue 1000-meter Universal Transverse Mercator ticks, zone 13

North American Datum of 1983 (NAD 83) is shown by dashed corner ticks  
The values of the shift between NAD 27 and NAD 83 for 7.5-minute  
intersections are obtainable from National Geographic Survey NADCON software

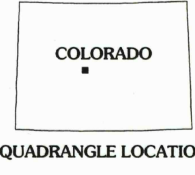
Non-National Forest System lands within the National Forest  
Inholdings may exist in other National or State reservations

This map is not a legal land line or ownership document. Public lands are  
subject to change and leasing, and may have access restrictions; check  
with local offices. Obtain permission before entering private lands



SCALE 1:24 000

CONTOUR INTERVAL 40 FEET  
NATIONAL GEODETIC VERTICAL DATUM OF 1929  
TO CONVERT FEET TO METERS MULTIPLY BY 0.3048



1	2	3
4	5	
6	7	8

1 Buena Vista West  
2 Buena Vista East  
3 Castle Rock Gulch  
4 Mount Antero  
5 Cameron Mountain  
6 Mayville  
7 Salda West  
8 Salda East

ADJOINING 7.5' QUADRANGLES

Interstate ..... 5  
U. S. .... 100  
State ..... 6  
County ..... 6  
National Forest, suitable  
for passenger cars ..... 105  
National Forest, suitable for  
high clearance vehicles ..... 105  
National Forest Trail ..... 384

Primary highway .....  
Secondary highway .....  
Light-duty road .....  
Composition: Unspecified...  
Paved .....  
Gravel .....  
Dirt .....  
Unimproved; 4 wheel drive .....  
Trail .....  
Gate; Barrier .....  
4WD

NATHROP, CO  
1994  
NIMA 4761 II NE - SERIES V877

RECEIVED  
APR 3 0 1999  
USGS MND  
HISTORICAL MAP ARCHIVES  
1:5051610908416  
9-50516-403-0-NB31