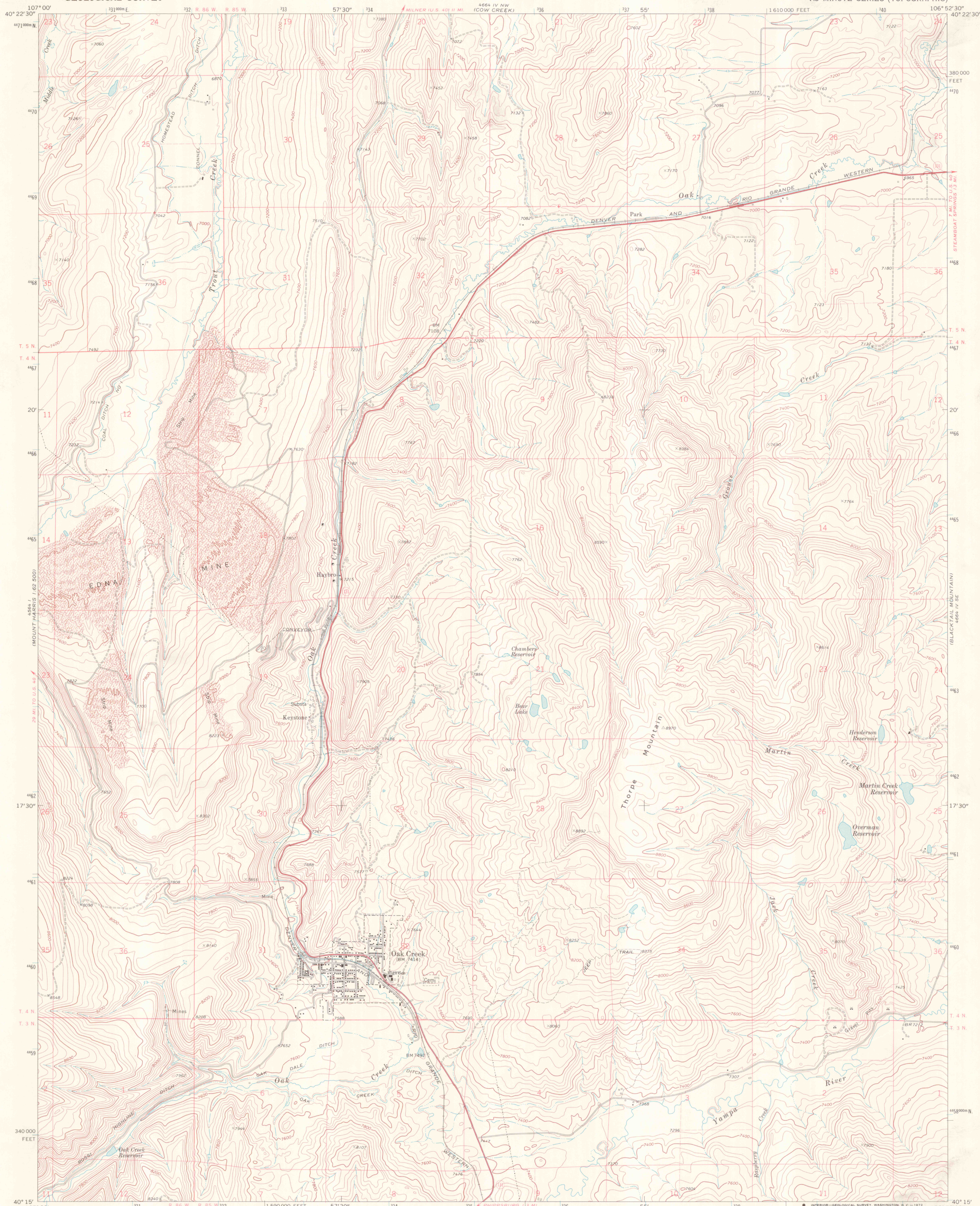


UNITED STATES  
DEPARTMENT OF THE INTERIOR  
GEOLOGICAL SURVEY

OAK CREEK QUADRANGLE  
COLORADO—ROUTT CO.  
7.5 MINUTE SERIES (TOPOGRAPHIC)



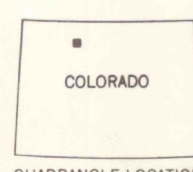
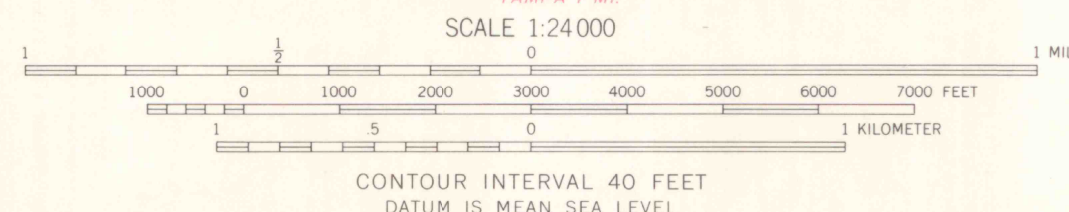
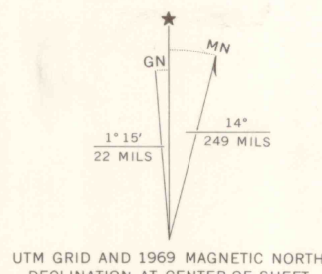
Mapped, edited, and published by the Geological Survey

Control by USGS and USC&GS

Topography by photogrammetric methods from aerial  
photographs taken 1968. Field checked 1969

Polyconic projection. 1927 North American datum  
10,000-foot grid based on Colorado coordinate system,  
north zone  
1000-meter Universal Transverse Mercator grid ticks,  
zone 13, shown in blue

Fine red dashed lines indicate selected fence lines



ROAD CLASSIFICATION  
Primary highway, all weather, Light-duty road, all weather,  
improved surface  
Unimproved road, fair or dry  
weather  
State Route

COLORADO SCHOOL OF MINES  
GOLDEN, COLORADO  
OAK CREEK, COLO.  
N4015-W10652.5/7.5



1969  
AMS 4664 IV SW—SERIES V877

THIS MAP COMPLIES WITH NATIONAL MAP ACCURACY STANDARDS  
FOR SALE BY U.S. GEOLOGICAL SURVEY, DENVER, COLORADO 80225, OR WASHINGTON, D.C. 20242  
A FOLDER DESCRIBING TOPOGRAPHIC MAPS AND SYMBOLS IS AVAILABLE ON REQUEST

LIBRARY USE ONLY  
OFFICE COPY

G  
3701  
C222  
S24  
U5