

RECEIVED  
APR 30 1999  
USGS NMD  
HISTORICAL MAP ARCHIVES

Mapped, edited, and published by the Geological Survey as part of the Department of the Interior Program for the development of the Missouri River Basin Control by USGS and NOS/NOAA

Topography by photogrammetric methods from aerial photographs taken 1953. Field checked 1958.

Polyconic projection. 1927 North American Datum


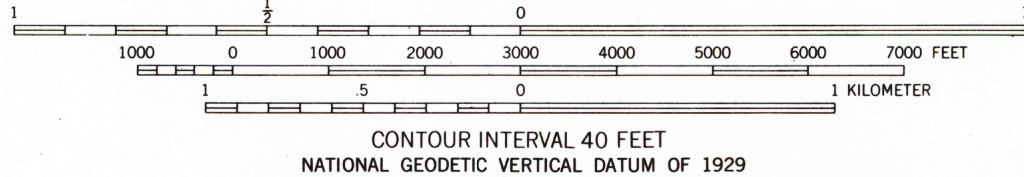
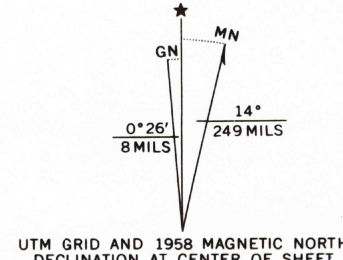
10,000-foot grid based on Colorado coordinate system, central zone

1000-meter Universal Transverse Mercator grid ticks, zone 13, shown in blue

The difference between 1927 North American Datum and North American Datum of 1983 (NAD 83) for 7.5 minute intersections is given in USGS Bulletin 1875. The NAD 83 is shown by dashed corner ticks

Where omitted, land lines have not been established

There may be private inholdings within the boundaries of the National or State reservations shown on this map



ROAD CLASSIFICATION  
Light-duty ————— Unimproved dirt - - - - -

OBSERVATORY ROCK, COLO

39105-C6-TF-024

1958  
PHOTOINSPECTED 1979  
DMA 4862 I SW-SERIES V877

THIS MAP COMPLIES WITH NATIONAL MAP ACCURACY STANDARDS  
FOR SALE BY U.S. GEOLOGICAL SURVEY, P.O. BOX 25286, DENVER, COLORADO 80225  
A FOLDER DESCRIBING TOPOGRAPHIC MAPS AND SYMBOLS IS AVAILABLE ON REQUEST

Map photoinspected 1979  
No major culture or drainage changes observed

