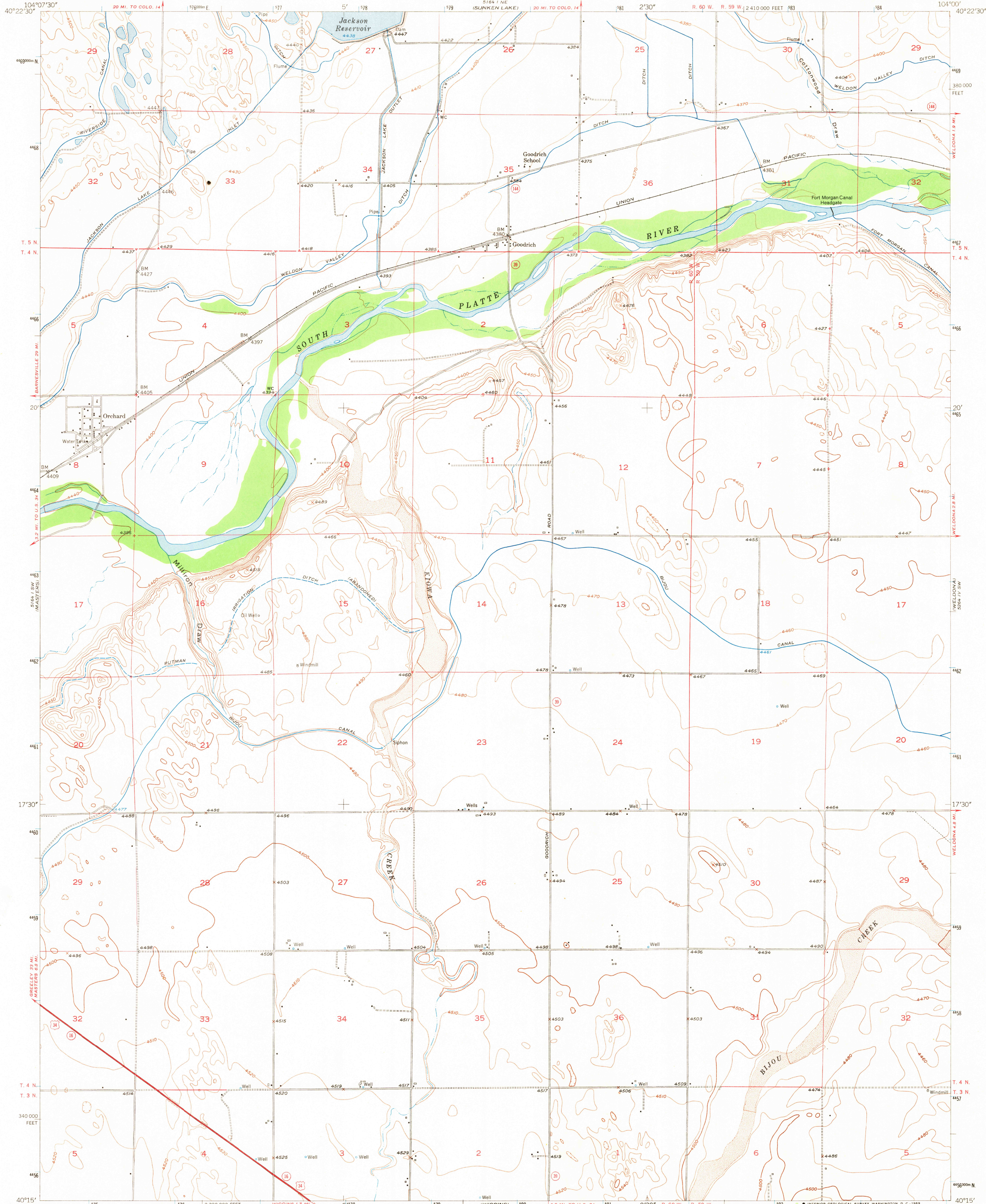
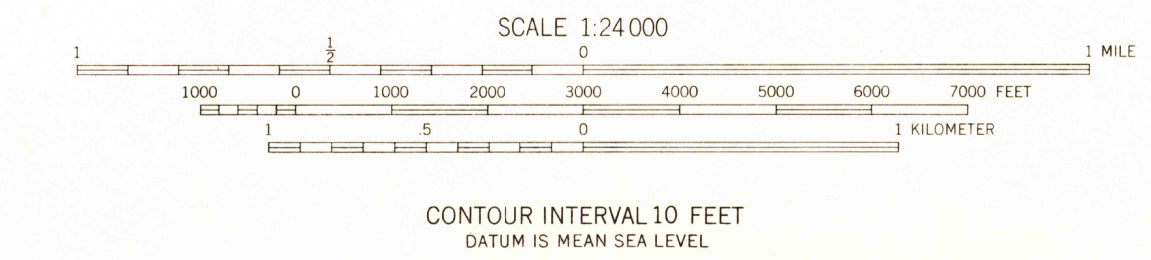
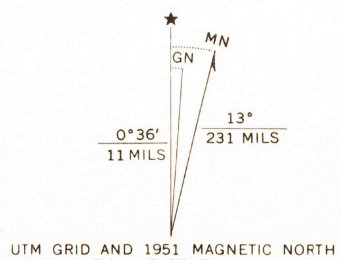


UNITED STATES  
DEPARTMENT OF THE INTERIOR  
GEOLOGICAL SURVEY

ORCHARD QUADRANGLE  
COLORADO-MORGAN CO.  
7.5 MINUTE SERIES (TOPOGRAPHIC)



Mapped by the Geological Survey and Bureau of Reclamation  
Edited and published by the Geological Survey  
as part of the Department of the Interior program  
for the development of the Missouri River Basin  
Control by USGS, USC&GS, and USBR  
Culture and drainage in part compiled from aerial photographs  
taken June-August 1949. Topography by plane-table methods,  
1947-1951. Field check 1951  
Polyconic Projection. 1927 North American datum  
10,000-foot grid based on Colorado coordinate system,  
north zone  
1000-meter Universal Transverse Mercator grid ticks,  
zone 13, shown in blue



THIS MAP COMPLIES WITH NATIONAL MAP ACCURACY STANDARDS  
FOR SALE BY U.S. GEOLOGICAL SURVEY, DENVER, COLORADO 80225, OR WASHINGTON, D.C. 20242  
A FOLDER DESCRIBING TOPOGRAPHIC MAPS AND SYMBOLS IS AVAILABLE ON REQUEST

ROAD CLASSIFICATION

Heavy-duty	4 LANE 16 LANE	Light-duty
Medium-duty	4 LANE 16 LANE	Unimproved dirt

U.S. Route      State Route

USGS  
Historical File  
Topographic Division

U.S.G.S.  
**FILE COPY**  
TOPOGRAPHIC DIVISION

ORCHARD, COLO.  
N4015-W10400/7.5  
1951  
AMS 5164 I SE-SERIES V877

1275  
MAY 5 1969