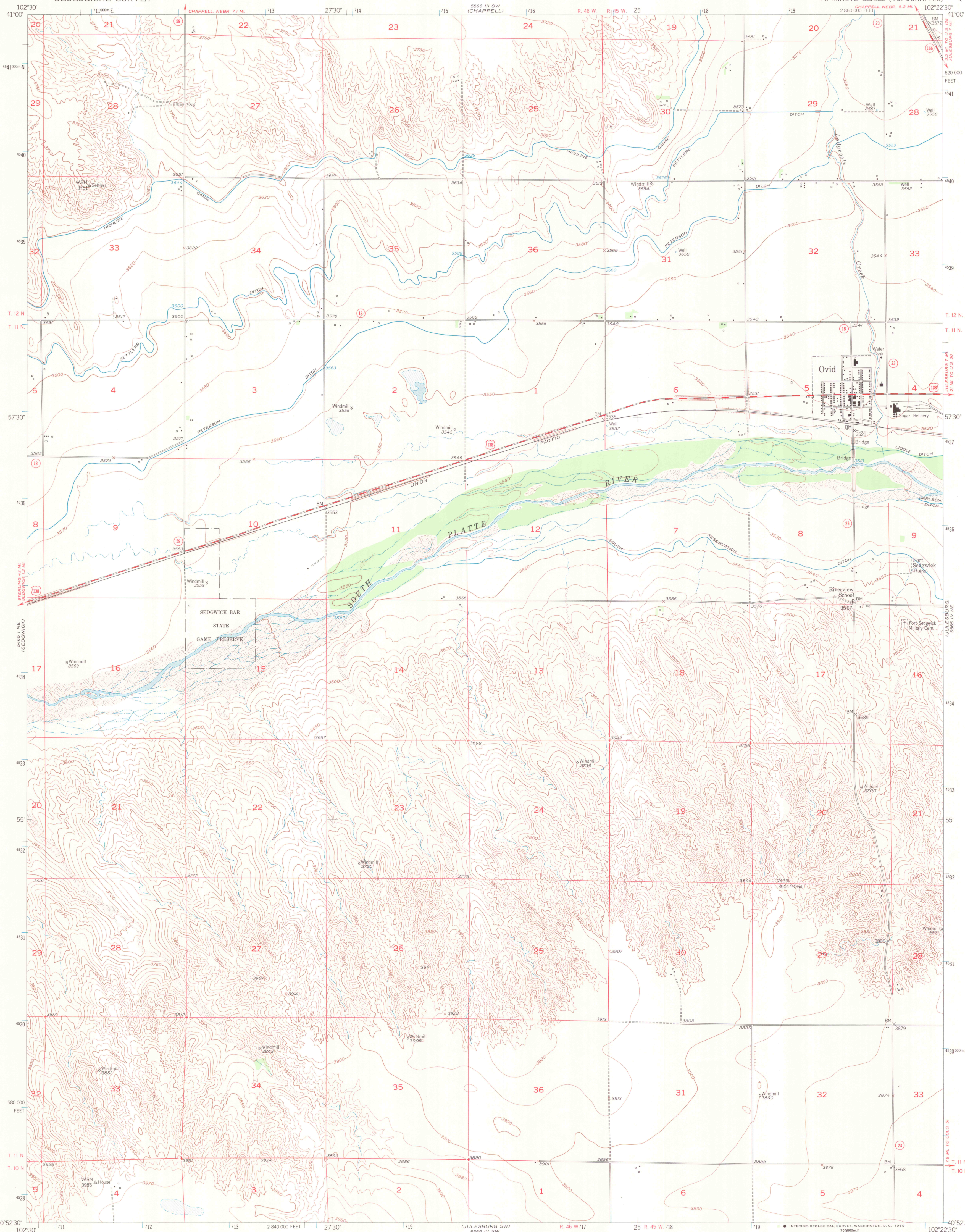
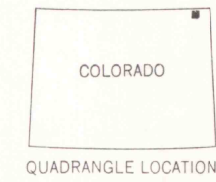
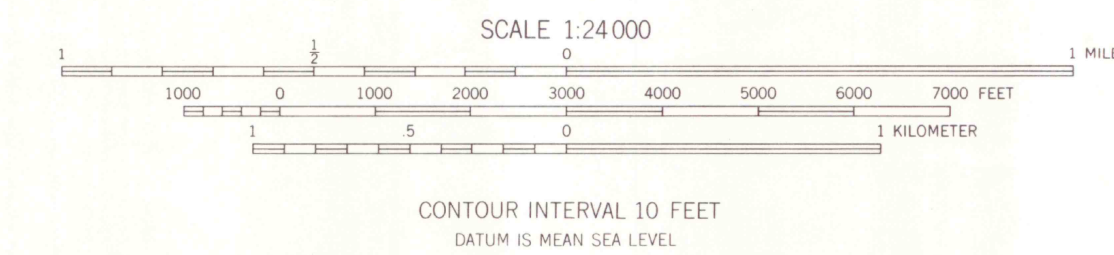
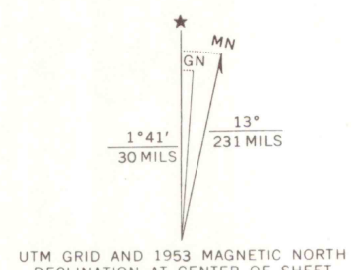


UNITED STATES
DEPARTMENT OF THE INTERIOR
GEOLOGICAL SURVEY

OID QUADRANGLE
COLORADO-SEGWICK CO.
7.5 MINUTE SERIES (TOPOGRAPHIC)



Mapped, edited, and published by the Geological Survey as part of the Department of the Interior program for the development of the Missouri River Basin Control by USGS and USC&GS
Culture and drainage in part compiled from aerial photographs taken 1948. Topography by plane-table surveys 1953
Polyconic projection. 1927 North American datum
10,000-foot grid based on Colorado coordinate system, north zone
1000-meter Universal Transverse Mercator grid ticks, zone 13, shown in blue



ROAD CLASSIFICATION
Heavy-duty 4 LANE 16 LANE Light-duty 4 LANE 16 LANE
Medium-duty 4 LANE 16 LANE Unimproved dirt
U.S. Route State Route

OFFICE COPY
11/11/1953

DISCARD
BYU Map Collection
OVID, CO.
N4052.5-W10222.5/7.5
1953
AMS 5565 IV NW-SERIES V877



MAY 1 0 1983
MAP ROOM
ARTHUR LAKES LIBRARY

G 3700
s24
.G4
MAP ROOM
Ovid
1953
C222
s24
U5