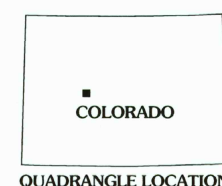
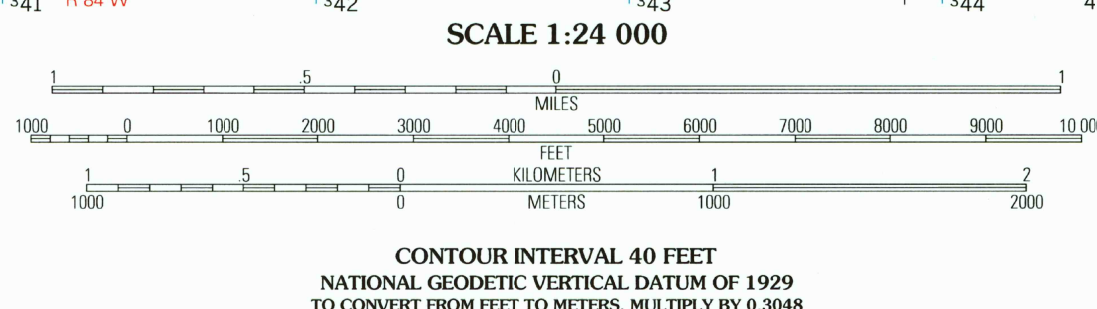



Produced by the United States Geological Survey 1961  
Revision by USDA Forest Service 2001  
Topography compiled 1958. Planimetry derived from imagery taken 1998 and other sources. Public Land Survey System and survey control current as of 2002. Boundaries current as of 2002.  
North American Datum of 1927 (NAD 27). Projection and 10 000-foot ticks: Colorado coordinate system, central zone (Lambert conformal conic). Blue 1000-meter Universal Transverse Mercator ticks, zone 13.  
North American Datum of 1983 (NAD 83) is shown by dashed corner ticks. The values of the shift between NAD 27 and NAD 83 for 7.5-minute intersections are obtainable from National Geodetic Survey NADCON software.  
Non-National Forest System lands within the National Forest. Inholdings may exist in other National or State reservations.  
This map is not a legal land line or ownership document. Public lands are subject to change and leasing, and may have access restrictions; check with local offices. Obtain permission before entering private lands.  
Unsurveyed land net is not official.



1	2	3	1 Maroon Bells
4	5	2 Hayden Peak	2 New York Peak
6	7	3 Gothic	4 Gothic
		5 Italian Creek	6 Crested Butte
		7 Cement Mountain	8 Matchless Mountain

HIGHWAYS AND ROADS	
Interstate	1
U. S.	2
State	3
County	4
National Forest, suitable for passenger cars	5
National Forest, suitable for high clearance vehicles	6
National Forest Trail	7
Primary highway	8
Secondary highway	9
Light-duty road	10
Composition: Unspecified	11
Paved	12
Gravel	13
Dirt	14
Unimproved; 4 wheel drive	15
Trail	16
Gate; Barrier	17

USGS LIBRARY - RESTON  
3 1818 00423050 2

PEARL PASS, CO  
2001  
38106-H7-TF-024  
NIMA 4661 IV NE-SERIES V877

USGS Library  
Reston, VA.  
Topo Archive



JAN 26 2005