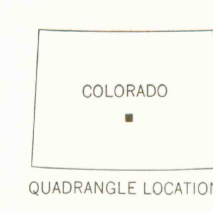

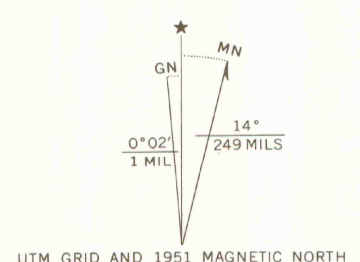


Maped by the Army Map Service
Published for civil use by the Geological Survey
Control by USC&GS, USGS, and USCE
Topography from aerial photographs by multiplex methods
Aerial photographs taken 1950. Field check 1951
Polyconic projection. 1927 North American datum
10,000-foot grid based on Colorado coordinate system,
central zone
1000-meter Universal Transverse Mercator grid ticks,
zone 13, shown in blue



ROAD CLASSIFICATION
Heavy-duty ——— Light-duty ———
Unimproved dirt ———
State Route ○

PIKES PEAK, COLO.
N3845-W10500/7.5
1951
AMS 4961 I SE--SERIES V877

JUL 30 1999
MAP ROOM
ARTHUR LAKES LIBRARY
COLORADO SCHOOL OF MINES
LIBRARY USE ONLY
OFFICE COPY

THIS MAP COMPLIES WITH NATIONAL MAP ACCURACY STANDARDS
FOR SALE BY U. S. GEOLOGICAL SURVEY, DENVER, COLORADO 80225, OR WASHINGTON, D. C. 20242
A FOLDER DESCRIBING TOPOGRAPHIC MAPS AND SYMBOLS IS AVAILABLE ON REQUEST