



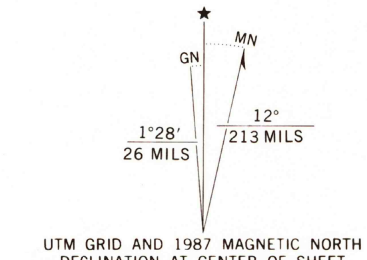
Mapped, edited, and published by the Geological Survey
Control by USGS and NOS/NOAA

Topography by photogrammetric methods from aerial
photographs taken 1962. Field checked 1963

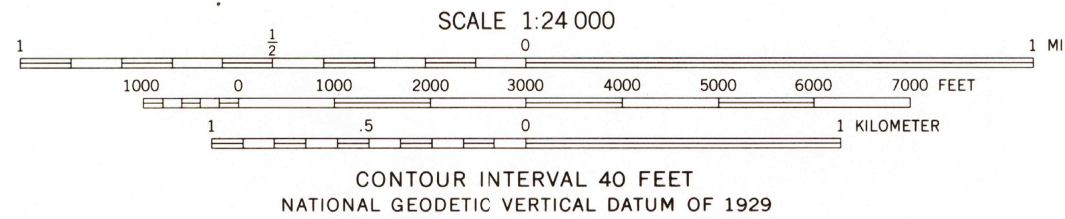
Polyconic projection. 1927 North American Datum
10,000-foot grid based on Colorado coordinate system, central zone
1000-meter Universal Transverse Mercator grid ticks,
zone 13, shown in blue

Where omitted, land lines have not been established
To place on the predicted North American Datum 1983
move the projection lines 5 meters north and
54 meters east as shown by dashed corner ticks

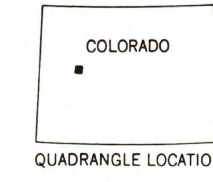
There may be private inholdings within the boundaries
of the National or State reservations shown on this map



Revisions shown in purple compiled from
aerial photographs taken 1983 and other
source data. Partial field check by
U. S. Forest Service. Map edited 1987



THIS MAP COMPLIES WITH NATIONAL MAP ACCURACY STANDARDS
FOR SALE BY U. S. GEOLOGICAL SURVEY, DENVER, COLORADO 80225, OR RESTON, VIRGINIA 22092
A FOLDER DESCRIBING TOPOGRAPHIC MAPS AND SYMBOLS IS AVAILABLE ON REQUEST



ROAD CLASSIFICATION
Light-duty ————— Unimproved dirt —————
State Route
Secondary highway,
hard surface
PLACITA, COLO.
39107-B3-TF-024
1963
PHOTOREVISED 1987
DMA 4562 III NE—SERIES V877