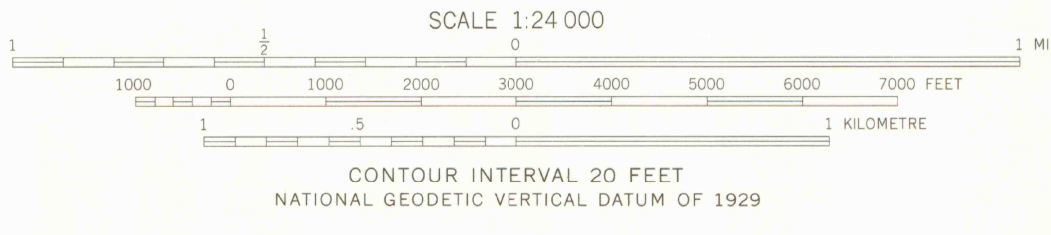
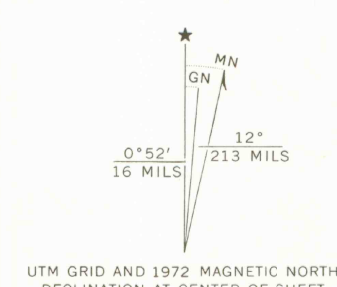


UNITED STATES
DEPARTMENT OF THE INTERIOR
GEOLOGICAL SURVEY


PLUM CANYON QUADRANGLE
COLORADO—LAS ANIMAS CO.
7.5 MINUTE SERIES (TOPOGRAPHIC)



Mapped, edited, and published by the Geological Survey
Control by USGS, NOS/NOAA, and U. S. Forest Service
Topography by photogrammetric methods from aerial
photographs taken 1971. Field checked 1972
Projection and 10,000-foot grid ticks: Colorado
coordinate system, south zone (Lambert conformal conic)
1000-metre Universal Transverse Mercator grid ticks
zone 13, shown in blue. 1927 North American datum
Fine red dashed lines indicate selected fence lines



OFFICE COPY
LIBRARY USE ONLY



ROAD CLASSIFICATION

Primary highway, hard surface	Light-duty road, hard or improved surface
Secondary highway, hard surface	Unimproved road
Interstate Route	U. S. Route
State Route	

LIBRARY
OCT 14 1975
RECEIVED
UNIVERSITY OF WYOMING
LARAMIE

PLUM CANYON, COLO.
N3722.5—W10330.7/5
1972
AMS 5258 1 NE—SERIES V877

JUL 0 6 2000
MAP ROOM
ARTHUR LAKES LIBRARY
COLORADO SCHOOL OF MINES
T 30 S
4138000 N

G3700
S24
.G4
G37005
C1
w/p