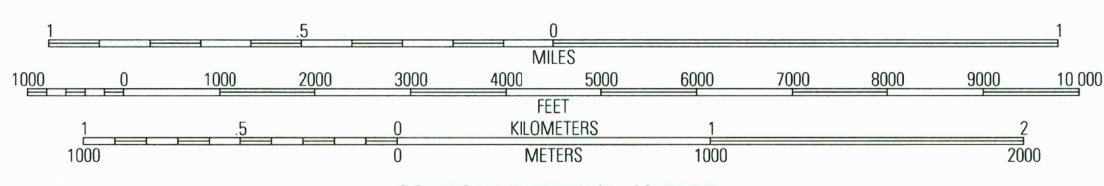
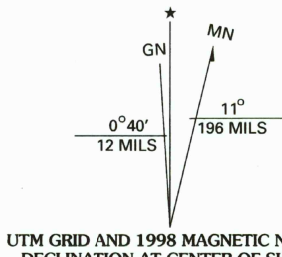
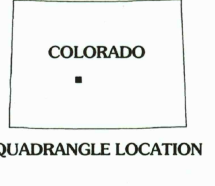


Produced by the U.S. Geological Survey
Revised by the U.S. Forest Service
Areas outside the National Forest System lands may not have been revised
Topography compiled 1975. Planimetry derived from imagery taken 1988
Public Land Survey System and survey control current as of 1996. Partial
field check by U.S. Forest Service 1994
North American Datum of 1927 (NAD 27). Projection and 10 000-foot ticks:
Colorado coordinate system, central zone (Lambert conformal conic)
Blue 1000-meter Universal Transverse Mercator ticks, zone 13
North American Datum of 1983 (NAD 83) is shown by dashed corner ticks
The values of the shift between NAD 27 and NAD 83 for 7.5-minute
intersections are obtainable from National Geodetic Survey NADCON software
Non-National Forest System lands within the National Forest
Inholdings may exist in other National or State reservations
This map is not a legal land or ownership document. Public lands are
subject to change and leasing, and may have access restrictions; check
with local offices. Obtain permission before entering private lands



SCALE 1:24 000
CONTOUR INTERVAL 40 FEET
NATIONAL GEODETIC VERTICAL DATUM OF 1929
TO CONVERT FEET TO METERS MULTIPLY BY 0.3048



1	2	3	1 Mount Antero
4	5	2 Nathrop	3 Cameron Mountain
6	7	4 Mayaville	5 Salida East
		6 Mount Ouray	7 Poncha Pass
		8 Wellsville	

Interstate.....	5	Primary highway.....	
U. S.	160	Secondary highway.....	
State.....	169	Light-duty road.....	
County.....	6	Composition: Unspecified.....	
National Forest, suitable for passenger cars.....	160	Paved.....	
National Forest, suitable for high clearance vehicles.....	169	Gravel.....	
National Forest Trail.....	384	Dirt.....	
		Unimproved; 4 wheel drive.....	
		Trail.....	
		Gate; Barrier.....	

SALIDA WEST, CO
1994
NIMA 4761 II SE - SERIES V877