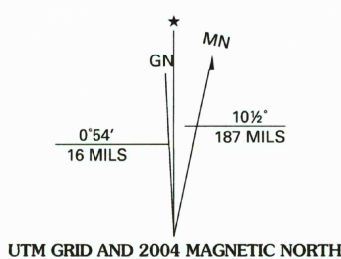


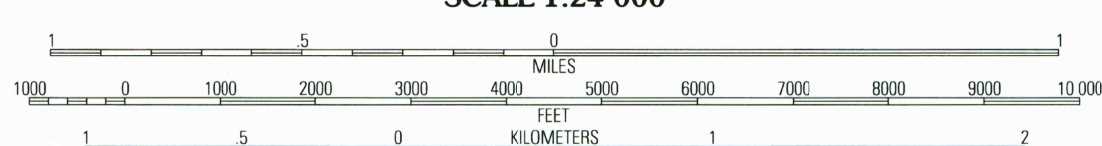
Produced by the United States Geological Survey 1964
Revision by USDA Forest Service 2001

Topography compiled 1962. Planimetry derived from imagery taken 1999 and other sources. Public Land Survey System and survey control current as of 2002. Boundaries current as of 2002.
North American Datum of 1927 (NAD 27). Projection: Colorado coordinate system, central zone (Lambert conformal conic). 10 000-foot ticks: Colorado coordinate system, central and south zones
Blue 1000-meter Universal Transverse Mercator ticks, zone 13
North American Datum of 1983 (NAD 83) is shown by dashed center ticks
The values of the shift between NAD 27 and NAD 83 for 7.5-minute intersections are obtainable from National Geodetic Survey NADCON software

Non-National Forest System lands within the National Forest
Inholdings may exist in other National or State reservations
This map is not a legal land line or ownership document. Public lands are subject to change and leasing, and may have access restrictions; check with local offices. Obtain permission before entering private lands




UTM GRID AND 2004 MAGNETIC NORTH
DECLINATION AT CENTER OF SHEET



CONTOUR INTERVAL 40 FEET
NATIONAL GEODETIC VERTICAL DATUM OF 1929
TO CONVERT FROM FEET TO METERS, MULTIPLY BY 0.3048

THIS MAP COMPLIES WITH NATIONAL MAP ACCURACY STANDARDS
FOR SALE BY U.S. GEOLOGICAL SURVEY, P.O. BOX 25286, DENVER, COLORADO 80225
A FOLDER DESCRIBING TOPOGRAPHIC MAPS AND SYMBOLS IS AVAILABLE ON REQUEST



COLORADO
QUADRANGLE LOCATION

1	2	3	1 Pitkin
			2 Whitepine
			3 Garfield
4		5	4 Dolores
			5 Poudre
			6 West Baldy
			7 Sargents Mesa
6	7	8	8 Chertsey

ADJOINING 7.5' QUADRANGLES

HIGHWAYS AND ROADS	
Interstate.....	Primary highway.....
U. S.	Secondary highway.....
State	Light-duty road.....
County	Composition: Unspecified.....
National Forest, suitable for passenger cars.....	Paved.....
National Forest, suitable for high clearance vehicles.....	Gravel.....
National Forest Trail.....	Dirt.....
	Unimproved; 4 wheel drive.....
	Trail.....
	Gate; Barrier.....

SARGENTS, CO

2001

38106-D4-TF-024
NIMA 4760 IV NW-Series V877



USGS Library
Reston, VA.
Topo Archive



JAN 26 2005