

Mapped, edited, and published by the Geological Survey

Control by USGS and NOS/NOAA


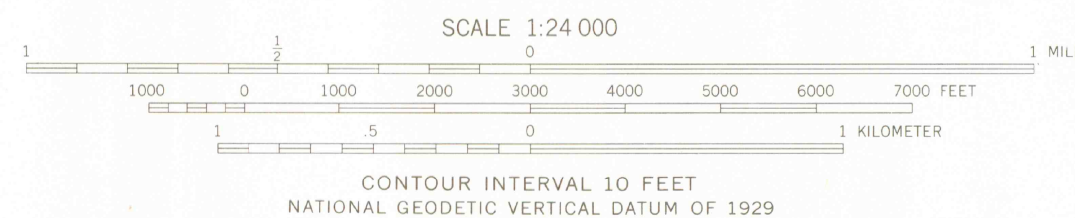
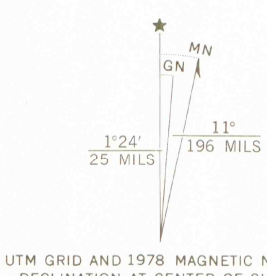
Topography by photogrammetric methods from aerial photographs taken 1973. Field checked 1974. Map edited 1978

Projection and 10,000-foot grid ticks: Colorado coordinate system, south zone (Lambert conformal conic) 1000-meter Universal Transverse Mercator grid ticks, zone 13, shown in blue. 1927 North American datum

Red tint indicates areas in which only landmark buildings are shown

Land lines are omitted in areas of extensive tract surveys

Fine red dashed lines indicate selected fence lines



ROAD CLASSIFICATION	
Primary highway, hard surface	Light-duty road, hard or improved surface
Secondary highway, hard surface	Unimproved road
Interstate Route	U.S. Route
	State Route

SPRINGFIELD WEST, COLO.  
N3722.5—W10237.57.5

1978

AMS 5458 I NW—SERIES V877

LIBRARY USE ONLY

MAY 15 1979  
MAP ROOM  
ARTHUR LAKES LIBRARY