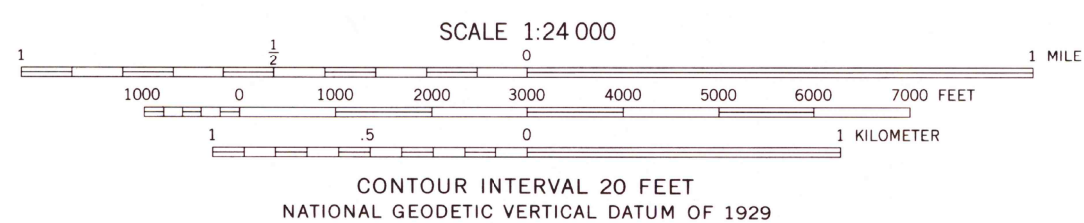


To place on the predicted North American Datum 1983 move the projection lines 1 meter north and 47 meters east as shown by dashed corner ticks

Revisions shown in purple compiled from aerial photographs taken 1977 and other source data. This information not field checked. Map edited 1979.






THIS MAP COMPLIES WITH NATIONAL MAP ACCURACY STANDARDS
FOR SALE BY U. S. GEOLOGICAL SURVEY, DENVER, COLORADO 80225, OR RESTON, VIRGINIA 22092
A FOLDER DESCRIBING TOPOGRAPHIC MAPS AND SYMBOLS IS AVAILABLE ON REQUEST

Areas covered by dashed light-purple pattern
are subject to inundation to 6258 feet



Heavy-duty..... 4 LANE 6 LANE Light-duty.....
Medium-duty..... 4 LANE 6 LANE Unimproved dirt =====

 U. S. Route  State Route

 Interstate Route

STARKVILLE, COLO.
37104-A5-TF-024

1951
PHOTOREVISED 1979
DMA 5058 II SE-SERIES V877