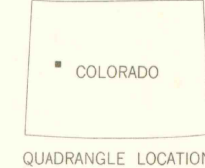

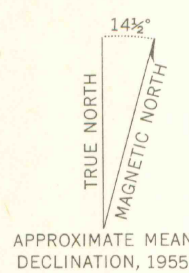




Mapped, edited, and published by the Geological Survey
Control by USGS and USC&GS
Topography from aerial photographs by multiplex methods
Aerial photographs taken 1951. Field check 1955
Polyconic projection, 1927 North American datum
10,000-foot grid based on Colorado coordinate system,
central zone
Dashed land lines indicate approximate locations
Certain land lines in T. 11 S.-R. 94 W. omitted because of
insufficient data. Land lines unsurveyed in T. 11 S.-R. 93 W.



ROAD CLASSIFICATION
Light-duty ————— Unimproved dirt —————

LIBRARY USE ONLY

THE MEADOWS, COLO.
N3907.5-W10745/7.5

1955

THIS MAP COMPLIES WITH NATIONAL MAP ACCURACY STANDARDS
FOR SALE BY U.S. GEOLOGICAL SURVEY, DENVER 2, COLORADO OR WASHINGTON 25, D.C.
A FOLDER DESCRIBING TOPOGRAPHIC MAPS AND SYMBOLS IS AVAILABLE ON REQUEST