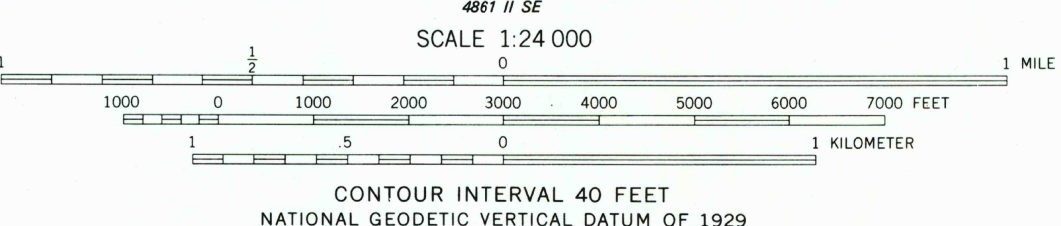
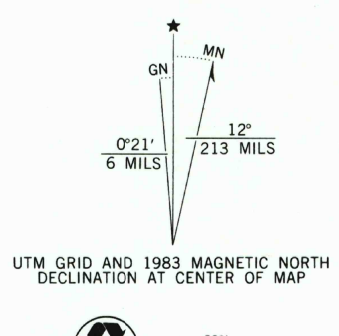


Mapped, edited, and published by the Geological Survey

Control by USGS and NOS/NOAA  
Topography by photogrammetric methods from aerial photographs taken 1975. Field checked 1976. Map edited 1983  
Projection and 10,000-foot grid ticks: Colorado coordinate system, central zone (Lambert conformal conic) 1000-meter Universal Transverse Mercator grid, zone 13 1927 North American datum  
To place on the predicted North American Datum 1983 move the projection lines 4 meters north and 49 meters east as shown by dashed corner ticks  
Fine red dashed lines indicate selected fence lines



ROAD CLASSIFICATION  
Primary highway, hard surface ——— Light-duty road, hard or improved surface ———  
Secondary highway, hard surface ——— Unimproved road ———  
Interstate Route ——— U. S. Route ——— State Route ———


THIRTYONE MILE MOUNTAIN, COLO.  
NE/4 BLACK MOUNTAIN 15' QUADRANGLE  
N3837.5-W10530.7.5

1983

DMA 4861 II NE-SERIES V877

RECEIVED

2002  
USGS NMD  
HISTORICAL MAP ARCHIVES



9 780607 132113