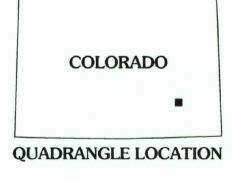
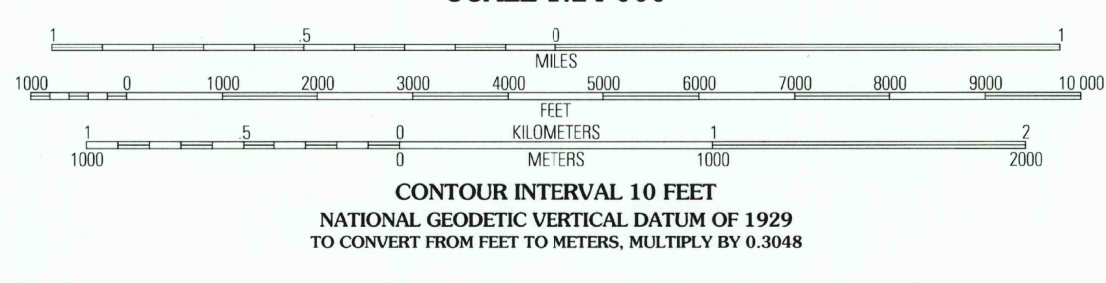
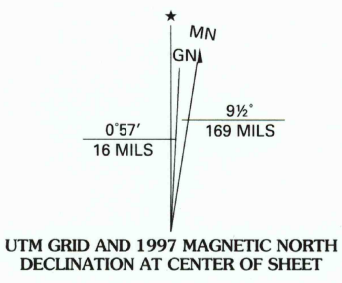


Produced by the United States Geological Survey 1966  
Revision within and adjacent to National Forest System lands  
by USDA Forest Service 1996

Topography compiled 1964. Planimetry derived from imagery taken 1993 and  
other sources. Public Land Survey System and survey control current as of 1996  
North American Datum of 1927 (NAD 27). Projection and 10 000-foot ticks:  
Colorado coordinate system, south zone (Lambert conformal conic)  
Blue 1000-meter Universal Transverse Mercator ticks, zone 13  
North American Datum of 1983 (NAD 83) is shown by dashed corner ticks  
The values of the shift between NAD 27 and NAD 83 for 7.5-minute  
intersections are obtainable from National Geodetic Survey NADCON software

Non-National Forest System lands within the National Forest  
Inholdings may exist in other National or State reservations  
This map is not a legal land line or ownership document. Public lands are  
subject to change and leasing, and may have access restrictions; check  
with local offices. Obtain permission before entering private lands



1	2	3	1 Cheraw
			2 Hadley
			3 Cornelia
4		5	4 La Junta
			5 Hackamore Ranch
			6 La Junta SE
			7 Higbee
6	7	8	8 Turkey Canyon

Interstate	5	Primary highway	—
U. S.	166	Secondary highway	—
State	78	Light-duty road	—
County	6	Composition: Unspecified	—
National Forest, suitable for passenger cars	165	Paved	—
National Forest, suitable for high clearance vehicles	165	Gravel	—
National Forest Trail	384	Dirt	—
		Unimproved; 4 wheel drive	—
		Trail	—
		Gate; Barrier	—

THOMPSON ARROYO, CO  
1996  
NIMA 5359 IV NW - SERIES V877