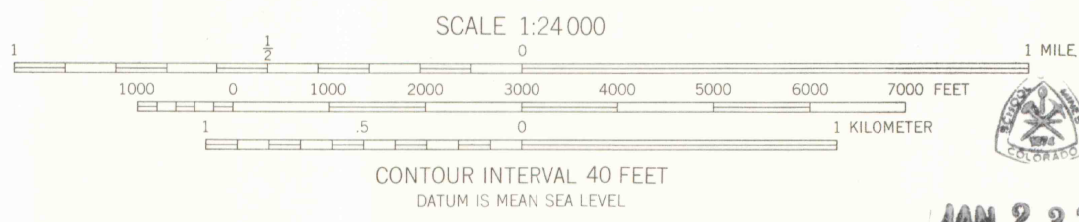
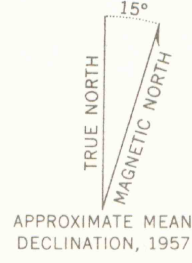




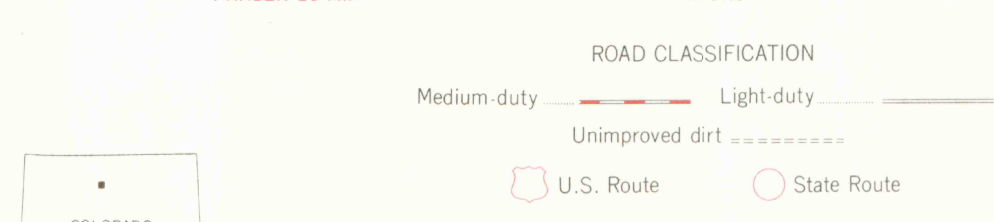
Mapped, edited, and published by the Geological Survey
Control by USGS and USC&GS
Topography from aerial photographs by photogrammetric methods
Aerial photographs taken 1953. Field check 1957
Polyconic projection. 1927 North American datum
10,000-foot grid based on Colorado coordinate system,
north zone
1000-meter Universal Transverse Mercator grid ticks,
zone 13, shown in blue
Dashed land lines indicate approximate locations
Certain land lines are omitted in T. 2 N., R. 77 W., and
T. 3 N., R. 76 and 77 W. because of insufficient data
Unchecked elevations are shown in brown



JAN 2 3 2006

MAP ROOM
ARTHUR LAKES LIBRARY
COLORADO SCHOOL OF MINES

THIS MAP COMPILES WITH NATIONAL MAP ACCURACY STANDARDS
FOR SALE BY U.S. GEOLOGICAL SURVEY, DENVER 25, COLORADO OR WASHINGTON 25, D.C.
A FOLDER DESCRIBING TOPOGRAPHIC MAPS AND SYMBOLS IS AVAILABLE ON REQUEST



OFFICE COPY
LIBRARY USE ONLY

TRAIL MOUNTAIN, COLO.
N4007.5-W10552.5/7.5

1957

G 3700
s24
.04
MAP ROOM