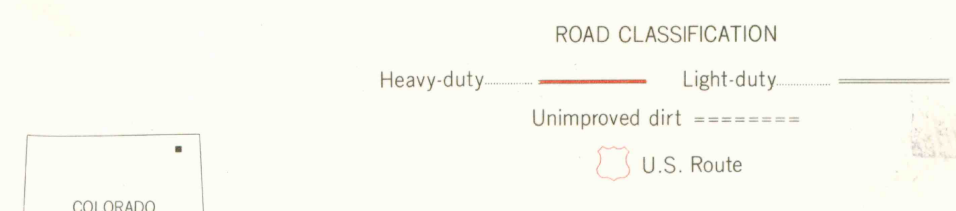
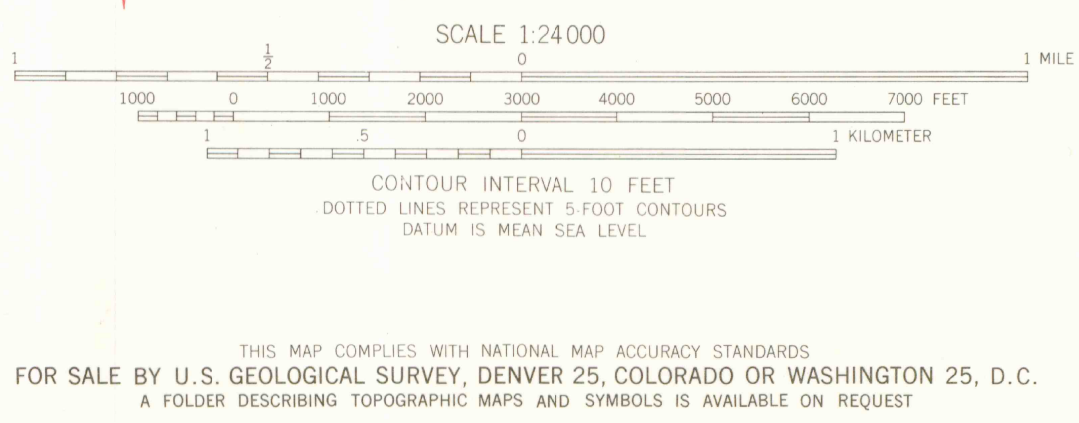
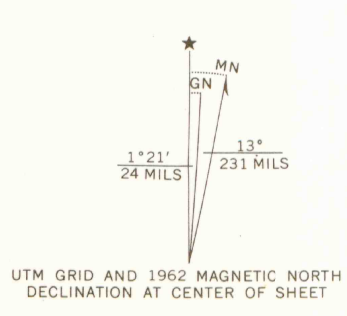




Mapped, edited, and published by the Geological Survey
as part of the Department of the Interior program
for the development of the Missouri River Basin
Control by USGS and USC&GS
Topography by photogrammetric methods from aerial
photographs taken 1959. Field checked 1962
Polyconic projection. 1927 North American datum
10,000-foot grid based on Colorado coordinate system, north zone
1000-meter Universal Transverse Mercator grid ticks,
zone 13, shown in blue
Certain land lines are based on cultural developments and are
not reflected in the original land survey.
Fine red dashed lines indicate selected fence lines



UHLER RANCH, COLO.
N40375-W102525775
1962
AMS 5465 111 NW-SERIES V877



LIBRARY USE ONLY
OFFICE COPY
AUG 20 1997
MAP ROOM
ARTHUR LAKES LIBRARY
COLORADO SCHOOL OF MINES
3701
C222
S24
U5
685