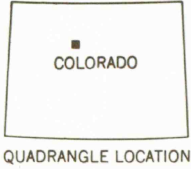
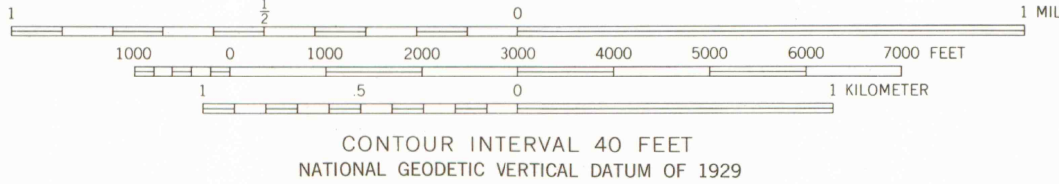
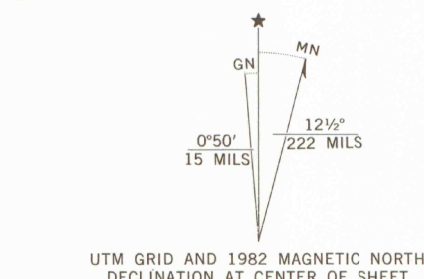




Mapped, edited, and published by the Geological Survey
Control by USGS and NOS/NOAA
Topography by photogrammetric methods from aerial
photographs taken 1969. Field checked 1970
Polyconic projection. 10,000-foot grid ticks based on Colorado
coordinate system, central zone. 1000-meter Universal
Transverse Mercator grid ticks, zone 13, shown in blue
1927 North American Datum. To place on the predicted
North American Datum 1983 move the projection lines
5 meters north and 51 meters east as shown by
dashed corner ticks
Where omitted, land lines have not been established
There may be private inholdings within the boundaries of
the National or State reservations shown on this map



ROAD CLASSIFICATION
Primary highway, hard surface
Secondary highway, hard surface
Interstate Route
U. S. Route
State Route
Light-duty road, hard or improved surface
Unimproved road
VAIL EAST, COLO.
NE 1/4 MINTURN 15' QUADRANGLE
N 3937.5—W 10615.75
1970
PHOTOREVISED 1982
DMA 4763 III NE—SERIES 9877

THIS MAP COMPLIES WITH NATIONAL MAP ACCURACY STANDARDS
FOR SALE BY U. S. GEOLOGICAL SURVEY, DENVER, COLORADO 80225, OR RESTON, VIRGINIA 22092
A FOLDER DESCRIBING TOPOGRAPHIC MAPS AND SYMBOLS IS AVAILABLE ON REQUEST
Revisions shown in purple and woodland compiled from aerial photographs taken 1979 and other sources. This information not field checked. Map edited 1982

MAY 27 1998
MAP BOX
ARTHUR LAKE
COLORADO SCHOOL OF MINES
G 3701
C222
S24
US