

Produced by the U.S. Geological Survey
Revised by the U.S. Forest Service

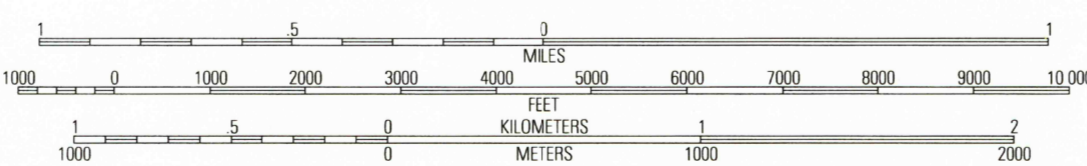
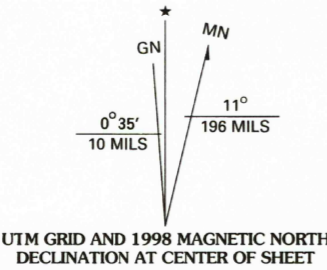
Areas outside the National Forest System lands may not have been revised
Topography compiled 1975. Planimetry derived from imagery taken 1988
Public Land Survey System and survey control current as of 1996. Partial
field check by U.S. Forest Service 1994

North American Datum of 1927 (NAD 27). Projection and 10 000-foot ticks:
Colorado coordinate system, central and south zones (Lambert conformal conic)
Blue 1000-meter Universal Transverse Mercator ticks, zone 13

North American Datum of 1983 (NAD 83) is shown by dashed corner ticks
The values of the shift between NAD 27 and NAD 83 for 7.5-minute
intersections are obtainable from National Geographic Survey NADCON software

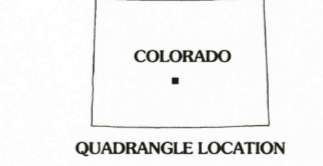
Non-National Forest System lands within the National Forest
Inholdings may exist in other National or State reservations

This map is not a legal land line or ownership document. Public lands are
subject to change and leasing, and may have access restrictions; check
with local offices. Obtain permission before entering private lands



CONTOUR INTERVAL 40 FEET
NATIONAL GEODETIC VERTICAL DATUM OF 1929
TO CONVERT FEET TO METERS MULTIPLY BY 0.3048

THIS MAP COMPLIES WITH NATIONAL MAP ACCURACY STANDARDS
FOR SALE BY U.S. GEOLOGICAL SURVEY, P.O. BOX 25286, DENVER, COLORADO 80225
A FOLDER DESCRIBING TOPOGRAPHIC MAPS AND SYMBOLS IS AVAILABLE ON REQUEST



1	2	3
4	5	6
7	8	9

1 Salda West
2 Salda East
3 Jack Hall Mountain
4 Poncha Pass
5 Howard
6 Whale Hill
7 Bushnell Peak
8 Coalville

Interstate.....	5	Primary highway.....	1
U. S.	101	Secondary highway.....	2
State	70	Light-duty road.....	3
County	6	Composition: Unspecified.....	4
National Forest, suitable for passenger cars.....	105	Paved.....	5
National Forest, suitable for high clearance vehicles.....	106	Gravel.....	6
National Forest Trail.....	304	Dirt.....	7
		Unimproved; 4 wheel drive.....	8
		Trail.....	9
		Gate; Barrier.....	10

WELLSVILLE, CO
1994
NIMA 4860 IV NW - SERIES V877