
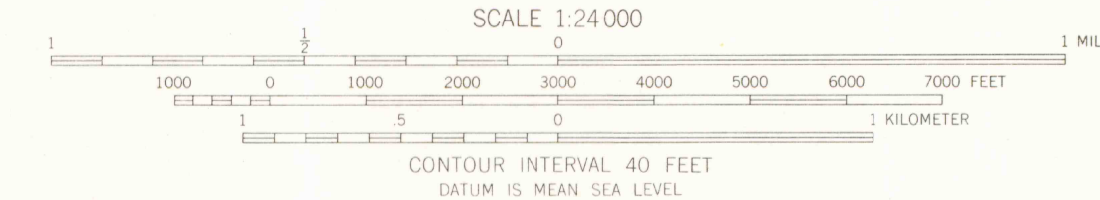
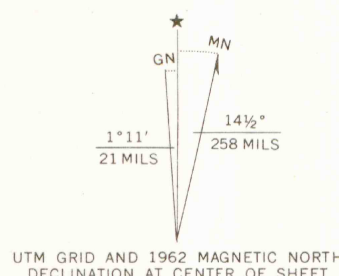


UNITED STATES
DEPARTMENT OF THE INTERIOR
GEOLOGICAL SURVEY

WEST FORK LAKE QUADRANGLE
COLORADO
7.5 MINUTE SERIES (TOPOGRAPHIC)



Mapped, edited, and published by the Geological Survey
as part of the Department of the Interior program
for the development of the Missouri River Basin
Control by USGS and USC&GS
Topography by photogrammetric methods from aerial
photographs taken 1957-1958. Field checked 1962
Polyconic projection, 1927 North American datum
10,000 foot grid based on Colorado coordinate system, north zone
1000 meter Universal Transverse Mercator grid ticks,
zone 13, shown in blue
Where omitted, land lines have not been established or are
not shown because of insufficient data



ROAD CLASSIFICATION
Unimproved dirt =-----

THIS MAP COMPLIES WITH NATIONAL MAP ACCURACY STANDARDS
FOR SALE BY U.S. GEOLOGICAL SURVEY, DENVER, COLORADO 80225 OR WASHINGTON, D. C. 20242
A FOLDER DESCRIBING TOPOGRAPHIC MAPS AND SYMBOLS IS AVAILABLE ON REQUEST

WEST FORK LAKE, COLO.
N4052.5-W10645.7/7.5

1962

AMS 4655 IV NE-SERIES V877

NOV 6 2002
ARTS LIBRARY
COLORADO SCHOOL OF MINES

G 3700
624
.G4
MAP ROOM