



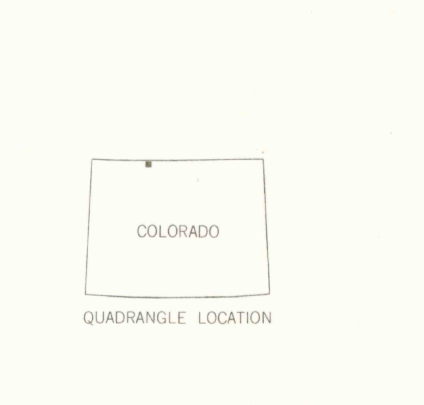
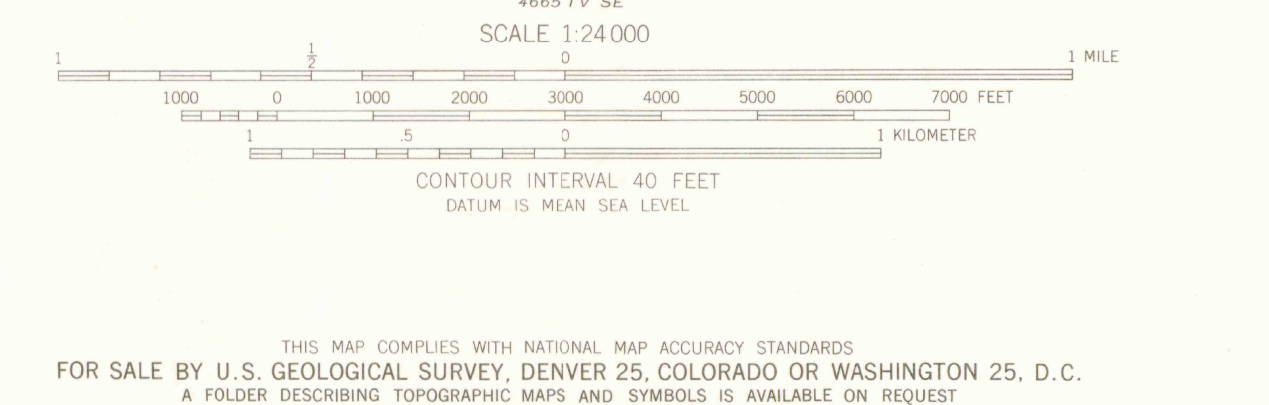
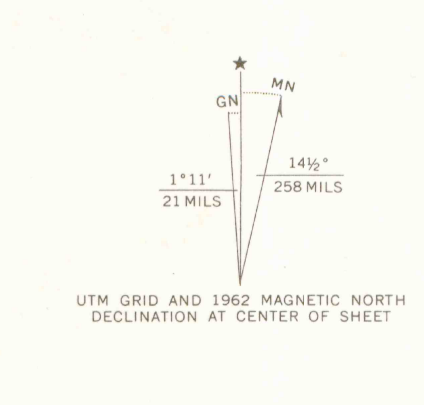
Maped, edited, and published by the Geological Survey as part of the Department of the Interior program for the development of the Missouri River Basin

Control by USGS and USC&GS

Topography by photogrammetric methods from aerial photographs taken 1957 - 1958. Field checked 1962

Polyconic projection. 1927 North American datum. 10,000-foot grid based on Colorado coordinate system, north zone 1000-meter Universal Transverse Mercator grid ticks, zone 13, shown in blue

Where omitted, land lines have not been established or are not shown because of insufficient data



ROAD CLASSIFICATION
Unimproved dirt =====

WEST FORK LAKE, COLO.
N4052.5-W10645.75

1962

AMS 4665 IV NE-SERIES V877

LIBRARY USE ONLY

OFFICE COPY

AUG 20 1997

MAP ROOM
ARTURO LAKES LIBRARY
COLORADO SCHOOL OF MINES

COLORADO SCHOOL OF MINES LIBRARY

3701
6222
524

16800 3157327