



1:100 000-scale metric topographic map of **Carbondale** COLORADO



30 X 60 MINUTE QUADRANGLE SHOWING

- Contours and elevations in meters
- Highways, roads and other manmade structures
- Water features
- Woodland areas
- Geographic names




Produced by the United States Geological Survey

Compiled from USGS 1:24 000-scale topographic maps dated 1955-1963. Partially revised from aerial photographs taken 1979 and other source data. Revised information not field checked. Map edited 1982.


Projection and 10 000-meter grid, zone 13. Universal Transverse Mercator. 25 000-foot grid ticks based on Colorado coordinate system, central zone. 1927 North American datum. To place on the predicted North American Datum 1983 move the projection lines 5 meters north and 54 meters east. Certain land lines are omitted because of insufficient data. There may be private inholdings within the boundaries of the National or State reservations shown on this map.

CONTOUR INTERVAL 50 METERS  
NATIONAL GEODETIC VERTICAL DATUM OF 1929

THIS MAP COMPLIES WITH NATIONAL MAP ACCURACY STANDARDS

CONVERSION TABLE		DECLINATION DIAGRAM	ADJOINING	
Meters	Feet		1	2
1	3.2808			
2	6.5617			
3	9.8425			
4	13.1234			
5	16.4042			
6	19.6850			
7	22.9659			
8	26.2467			
9	29.5276			
10	32.8084			
To convert meters to feet multiply by 3.2808		UTM grid convergence (GN) and 1983 magnetic declination (MN) at center of map. Diagram is approximate.	6	7
To convert feet to meters multiply by 0.3048				
			1	Douglas Pass
			2	Glenwood S
			3	Vail
			4	Grand Junction
			5	Leadville
			6	Delta
			7	Pocon
			8	Gunnison

FOR SALE BY U.S. GEOLOGICAL SURVEY, DENVER, COLORADO 80225 OR RESTON, VIRGINIA 22092



**Topographic Map Symbols**

- Primary highway, hard surface  
Secondary highway, hard surface  
Light duty road, principal street, hard or improved surface  
Other road or street, trail  
Route marker: Interstate, U. S., State  
Railroad: standard gage; narrow gage  
Bridge: overpass; underpass  
Tunnel: road; railroad  
Built up area: locality, elevation  
Airport: landing field; landing strip  
National boundary  
State boundary  
County boundary  
National or State reservation boundary  
Land grant boundary  
U. S. public lands survey: range, township, section  
Range, township, section line: protruded  
Power transmission line: pipeline  
Dam: dam with lock  
Cemetery: building  
Well: water well; spring  
Mine shaft; adit or cave; mine, quarry, gravel pit  
Campground; picnic area; U. S. location monument  
Ruins: cliff dwelling  
Distorted surface: strip mine, lava, sand  
Contours: index, intermediate, supplementary  
Bathymetric contours: index, intermediate  
Stream, lake: perennial; intermittent  
Rapids, large and small; falls, large and small  
Area to be submerged: marsh, swamp  
Land subject to controlled inundation: woodland  
Scrub; mangrove  
Orchard; vineyard

A pamphlet describing topographic maps is available on request