


Gunnison


COLORADO

1:100 000-scale metric topographic map



30 X 60 MINUTE QUADRANGLE SHOWING

- Contours and elevations in meters
- Highways, roads and other manmade structures
- Water features
- Woodland areas
- Geographic names



GEOLOGICAL SURVEY

1984

Produced by the United States Geological Survey
Compiled from USGS 1:24 000-scale topographic maps dated 1954-1983. Partially revised from aerial photographs taken 1979 and other source data. Revised information not field checked. Map edited 1984.
Projection and 10 000-meter grid, zone 13
Universal Transverse Mercator
25 000-foot grid ticks based on Colorado coordinate system, central zone, 1927 North American Datum
To place on the predicted North American Datum 1983 move the projection lines 4 meters north and 52 meters east
Where omitted, land lines have not been established or are not shown because of insufficient data
There may be private inholdings within the boundaries of the National or State reservations shown on this map

CONTOUR INTERVAL, 50 METERS
NATIONAL GEODETIC VERTICAL DATUM of 1929

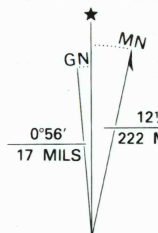
THIS MAP COMPLIES WITH NATIONAL MAP ACCURACY STANDARDS

FOR SALE BY U.S. GEOLOGICAL SURVEY,
P.O. BOX 25286, DENVER, COLORADO, 80225

CONVERSION TABLE	
Meters	Feet
2	6.5617
3	9.8425
4	13.1234
5	16.4042
6	19.6850
7	22.9659
8	26.2467
9	29.5275
10	32.8084

To convert meters to feet multiply by 3.2808
To convert feet to meters multiply by 0.3048

DECLINATION DIAGRAM



0°E 12°10' 17 MILES

UTM grid convergence (IGN and IIG magnetic declination (M)) at center of map
Diagram is approximate

ADJOINING MAPS

1	2	3
4	5	
6	7	8

- 1 Carbondale
- 2 Leadville
- 3 Bailey
- 4 Placita
- 5 Pikes Peak
- 6 Montrose
- 7 Siltwater
- 8 Canon City

RECEIVED

JUL 9 9 2003

USGS (NHD)
HISTORICAL MAP ARCHIVES

USGS 1:100 000
GUNNISON, COLORADO
38106-E1-TM-100
1984

3 1818 00365932 1

Topographic Map Symbols

Primary highway, hard surface	
Secondary highway, hard surface	
Light duty road, principal street, hard or improved surface	
Other road or street, trail	
Route marker: Interstate, U. S., State	
Railroad: standard gauge; narrow gauge	
Bridge: swagway, underpass	
Tunnel: road, railroad	
Built up area; locality; elevation	
Airport: landing field; landing strip	
National boundary	
State boundary	
County boundary	
National or State reservation boundary	
Land grant boundary	
U. S. public lands survey: range, township, section	
Range, township, section line: protracted	
Power transmission line; pipeline	
Dam, dam with foot	
Cemetery; building	
Windmill; water well; spring	
Mine shaft; adit or cave; mine; quarry; gravel pit	
Campground; picnic area; U. S. location monument	
Road, cliff dwelling	
Disturbed surface: strip mine, lava, sand	
Contours: index; intermediate; supplementary	
Bathymetric contours: index; intermediate	
Stream, lake: perennial; intermittent	
Rapids, large and small; falls, large and small	
Area to be submerged; marsh, swamp	
Land subject to controlled inundation; woodland	
Scrub; mangrove	
Orchard; vineyard	