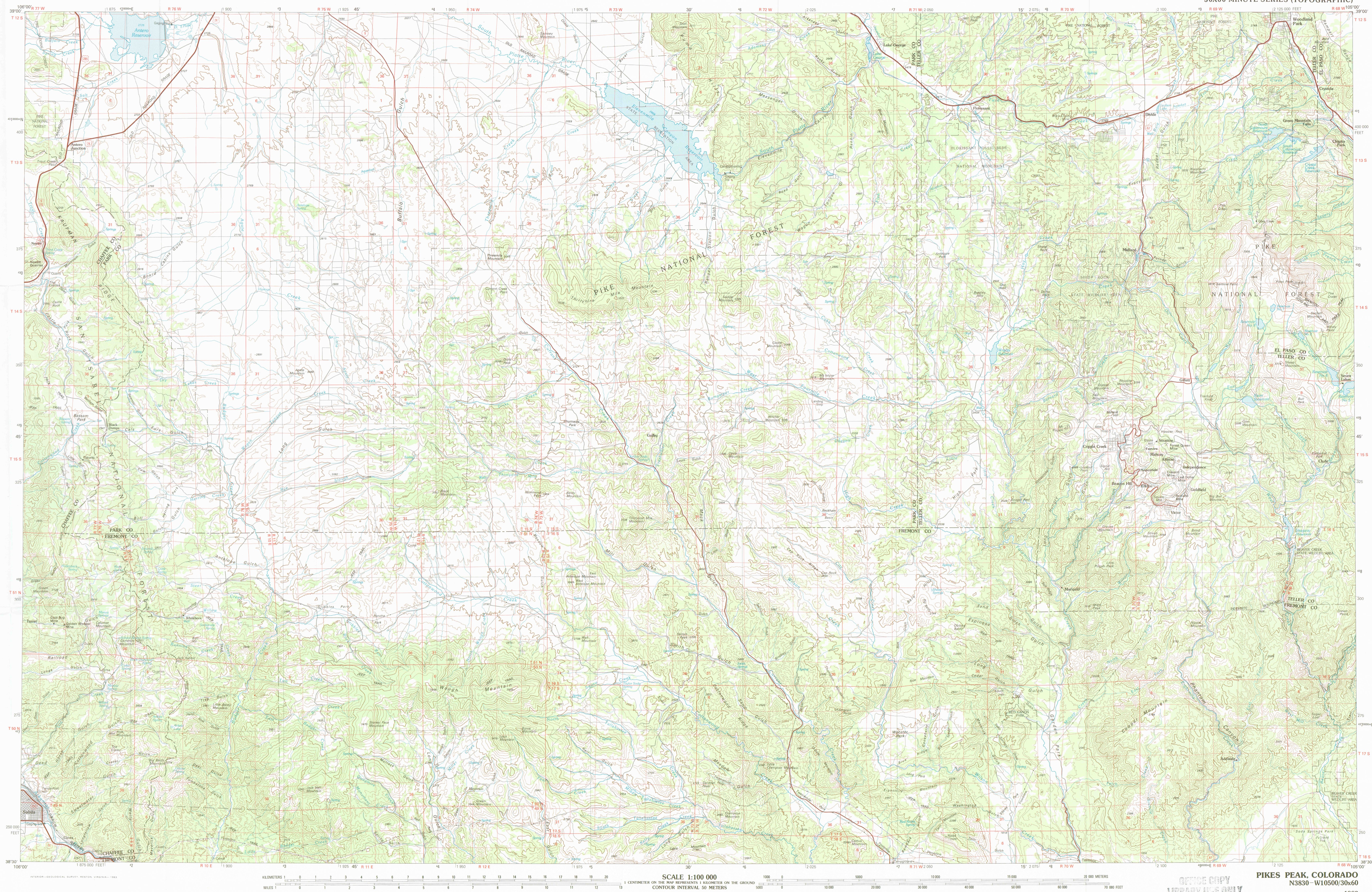
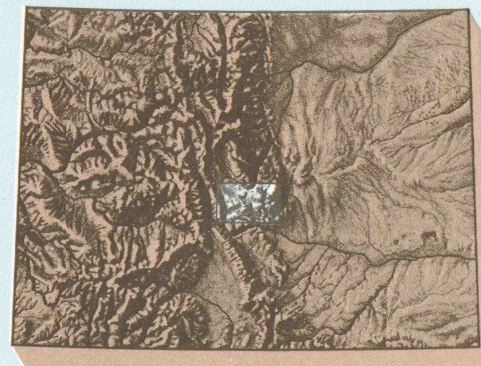


PIKES PEAK, COLORADO




1:100 000-scale metric
topographic map of
Pikes Peak
COLORADO



30 X 60 MINUTE QUADRANGLE
SHOWING

- Contours and elevations in meters
- Highways, roads and other manmade structures
- Water features
- Woodland areas
- Geographic names



GEOLOGICAL SURVEY

1983

Produced by the United States Geological Survey
Compiled from USGS 1:24 000-scale topographic maps dated 1951-1983 and other source data.
Revised information not field checked. Map edited 1983

Projection and 10 000-meter grid, zone 13
Universal Transverse Mercator
25 000-foot grid ticks based on Colorado coordinate system, central zone. 1927 North American datum
To place on the predicted North American Datum 1983 move the projection lines 4 meters north and 49 meters east
Where omitted, land lines have not been established, are not shown because of insufficient data, or are omitted in large areas of tracts
There may be private inholdings within the boundaries of the National or State reservations shown on this map
CONTOUR INTERVAL 50 METERS
NATIONAL GEODETIC VERTICAL DATUM OF 1929

THIS MAP COMPLIES WITH NATIONAL MAP ACCURACY STANDARDS

FOR SALE BY U.S. GEOLOGICAL SURVEY,
P.O. BOX 25286, DENVER, COLORADO, 80225

CONVERSION TABLE		DECLINATION DIAGRAM		ADJOINING MAPS		
Meters	Feet	GN		1	2	3
1	3.2808			4	5	
2	6.5617					
3	9.8425					
4	13.1234					
5	16.4042					
6	19.6850					
7	22.9658					
8	26.2467					
9	29.5275					
10	32.8084					
To convert meters to feet multiply by 3.2808		UTM grid convergence (GN) and 101 magnetic declination (MN) at center of map		1	2	3
To convert feet to meters multiply by 0.3048		Diagram is approximate		4	5	6
				7	8	

ISBN 0-607-13223-X
9 780607 132236

Topographic Map Symbols

Primary highway, hard surface	
Secondary highway, hard surface	
Light duty road, principal street, hard or improved surface	
Other road or street, gravel	
Route marker: Interstate, U.S., State	
Railroad: standard gage; narrow gage	
Bridge: arched; culvert; underpass	
Tunnel: road; railroad	
Built up area; locality; elevation	
Airport; landing field; landing strip	
National boundary	
State boundary	
County boundary	
National or State reservation boundary	
Land grant boundary	
U.S. public lands survey: range, township, section	
Range, township, section line: protracted	
Power transmission line: pipeline	
Dam; dam with lock	
Cemetery; building	
Windmill; water well; spring	
Mine shaft; salt or cave; mine, quarry; gravel pit	
Campground; picnic area; U.S. location monument	
Ruin; cliff dwelling	
Distorted surface: strip mine, lava, sand	
Contours: index; intermediate; supplementary	
Bathymetric contours: index; intermediate	
Stream, lake, general; intermittent	
Rapids, large and small; falls, large and small	
Area to be submerged; marsh, swamp	
Land subject to controlled inundation; woodland	
Scrub; mangrove	
Orchard; vineyard	

A pamphlet describing topographic maps is available on request



3700
8100
TOTAL RECOVERED FIBER
MAP ROOM