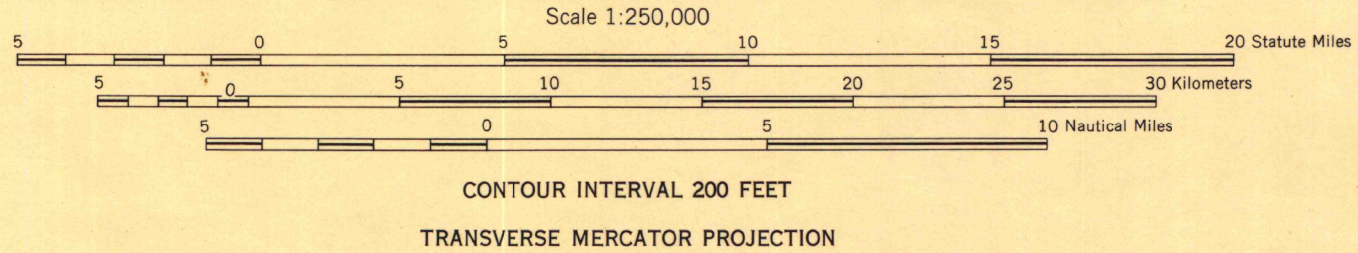
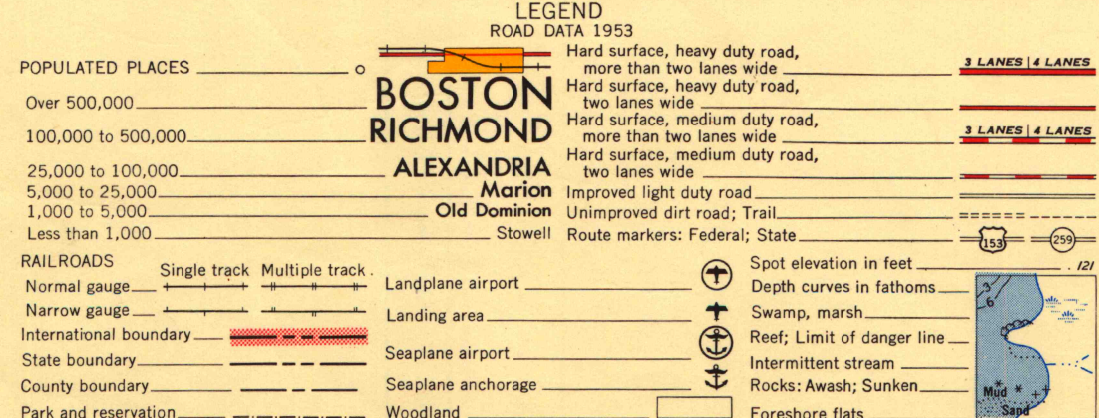
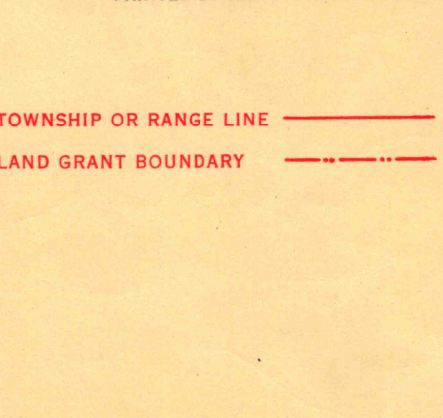

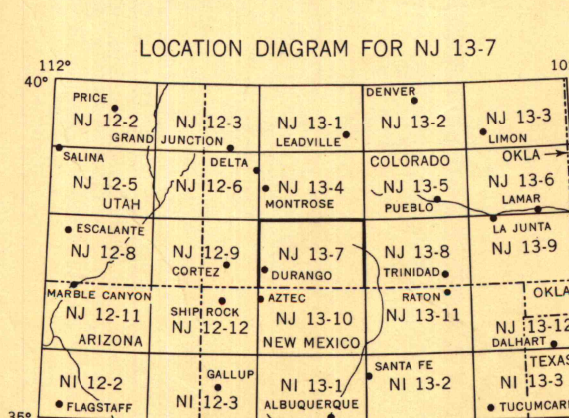


AMS V502

Prepared by the Army Map Service (AM), Corps of Engineers, U. S. Army, Washington, D. C. Compiled in 1951 from United States Geological Survey Mining Area Maps 1:125,000, 1927-40; United States Quadrangles, 1:62,500, 1:125,000, United States Geological Survey, 1849-1924; County Highway Maps 1934-40; and intelligence data to 1953. Planimetric detail partially revised by photogrammetric methods. Control by USCGS and USGS.



FOR SALE BY U. S. GEOLOGICAL SURVEY, FEDERAL CENTER, DENVER, COLORADO OR WASHINGTON 25, D. C.



DURANGO, COLORADO

3700  
s250  
.156  
GDS