
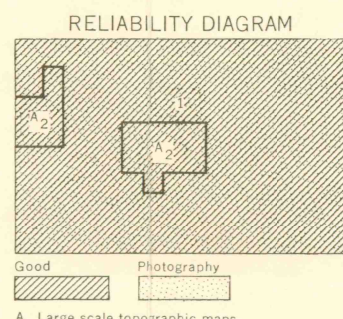
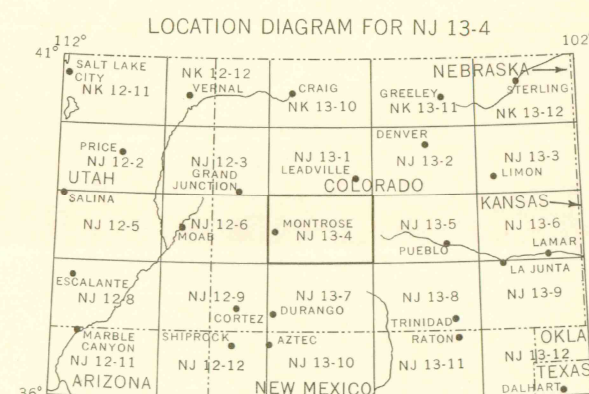
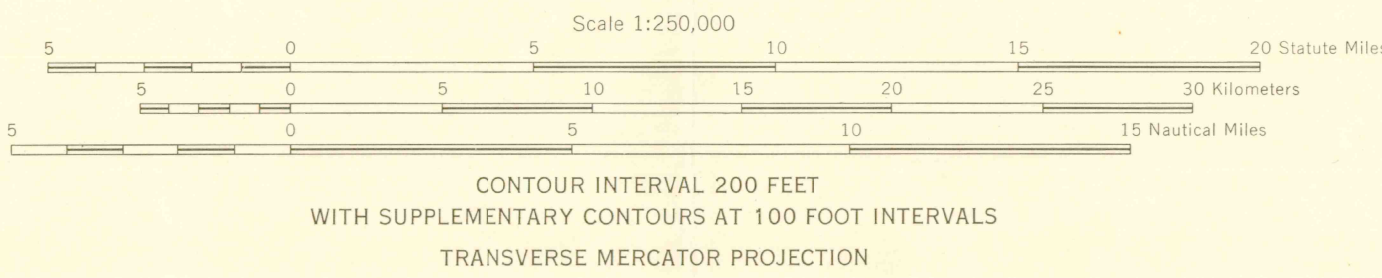


Prepared by the Army Map Service (AOTV), Corps of Engineers, U.S. Army, Washington, D.C. Compiled in 1957 by photogrammetric methods and from Colorado Quadrangles 1:24,000, USGS, 1954. Planimetric detail revised by photogrammetric methods. Horizontal and vertical control by USCGS, USGS, and GE. Photography field annotated 1956.

100,000-foot grid based on Colorado coordinate system, central and south zones

10,000-meter Universal Transverse Mercator grid ticks, zone 13, shown in blue



OFFICE COPY
LIBRARY USE ONLY

MONTROSE, COLORADO