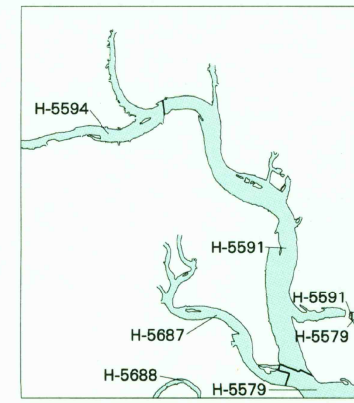
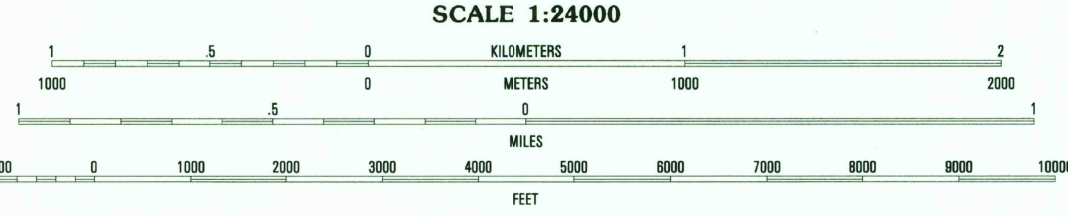


Produced by the United States Geological Survey
in cooperation with State of Georgia agencies
Planimetry by photogrammetric methods from imagery dated 1974
Topography by planimetric surveys 1954. Revised from imagery
dated 1993 and other sources. Field checked 1993. Map edited 1995
Bathymetry compiled by the National Ocean Service from
tide-coordinated hydrographic surveys. This information
is not intended for navigational purposes
Mean lower low water (dotted) line and mean high water
(heavy solid) line compiled by NOS from tide-coordinated
imagery. Apparent shoreline (outer edge of vegetation)
shown by light solid line
North American Datum of 1927 (NAD 27). Projection and
blue 1000-meter ticks: Universal Transverse Mercator, zone 17
10 000-foot ticks: Georgia coordinate system, east zone
North American Datum of 1983 (NAD 83) is shown by dashed
corner ticks. The values of the shift between NAD 27 and NAD 83
for 7.5-minute intersections are obtainable from National Geodetic
Survey NADCON software
There may be private inholdings within the boundaries of
the National or State reservations shown on this map

HYDROGRAPHIC SURVEY INDEX



Survey Number	Survey Date	Survey Scale	Survey Line Spacing (Naut. Miles)
H-5579	1934	1:10000	02-06
H-5581	1934	1:10000	02-06
H-5584	1934	1:10000	02-06
H-5587	1935	1:10000	02-04
H-5588	1935	1:10000	02-04

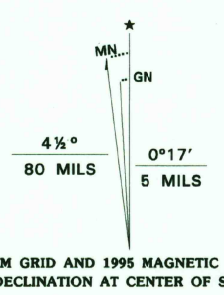


CONTOUR INTERVAL 5 FEET
NATIONAL GEODETIC VERTICAL DATUM OF 1929
BATHYMETRIC CONTOUR INTERVAL 1 METER WITH SUPPLEMENTARY
0.5 METER CONTOURS-DATUM IS MEAN LOWER LOW WATER
THE RELATIONSHIP BETWEEN THE TWO DATUMS IS VARIABLE

BASE MAP COMPLIES WITH NATIONAL MAP ACCURACY STANDARDS
BATHYMETRIC SURVEY DATA COMPLIES WITH
INTERNATIONAL HYDROGRAPHIC ORGANIZATION (IHO)
SPECIAL PUBLICATION 44 ACCURACY STANDARDS AND/OR
STANDARDS USED AS OF THE DATE OF THE SURVEYS
FOR SALE BY U.S. GEOLOGICAL SURVEY
DENVER, COLORADO 80225 OR RESTON, VIRGINIA 22092
AND NATIONAL OCEAN SERVICE, ROCKVILLE, MARYLAND 20852
A FOLDER DESCRIBING TOPOGRAPHIC MAPS AND SYMBOLS IS AVAILABLE ON REQUEST



QUADRANGLE LOCATION



RECEIVED
MAY 3 0 2002
HISTORICAL MAP ARCHIVES

RECEIVED
MAY 30 2002
U.S. NAVAL
HISTORICAL MAP ARCHIVES

1	2	3	1 Thalmann
2			2 Sterling
3			3 Darles
4		5	4 Bladen
5			5 Brunswick East
6			6 Waverly
7			7 Dover Bluff
8			8 Jekyll Island

ADJOINING 7.5' QUADRANGLE NAMES

BRUNSWICK WEST, GA
31081-B5-TB-024

1993

DMA 4646 II NE-SERIES V845

ADJOINING 7.5' QUADRANGLE NAMES
BRUNSWICK WEST, GA
31081-B5-TB-024
1993
DMA 4646 II NE-SERIES V845

