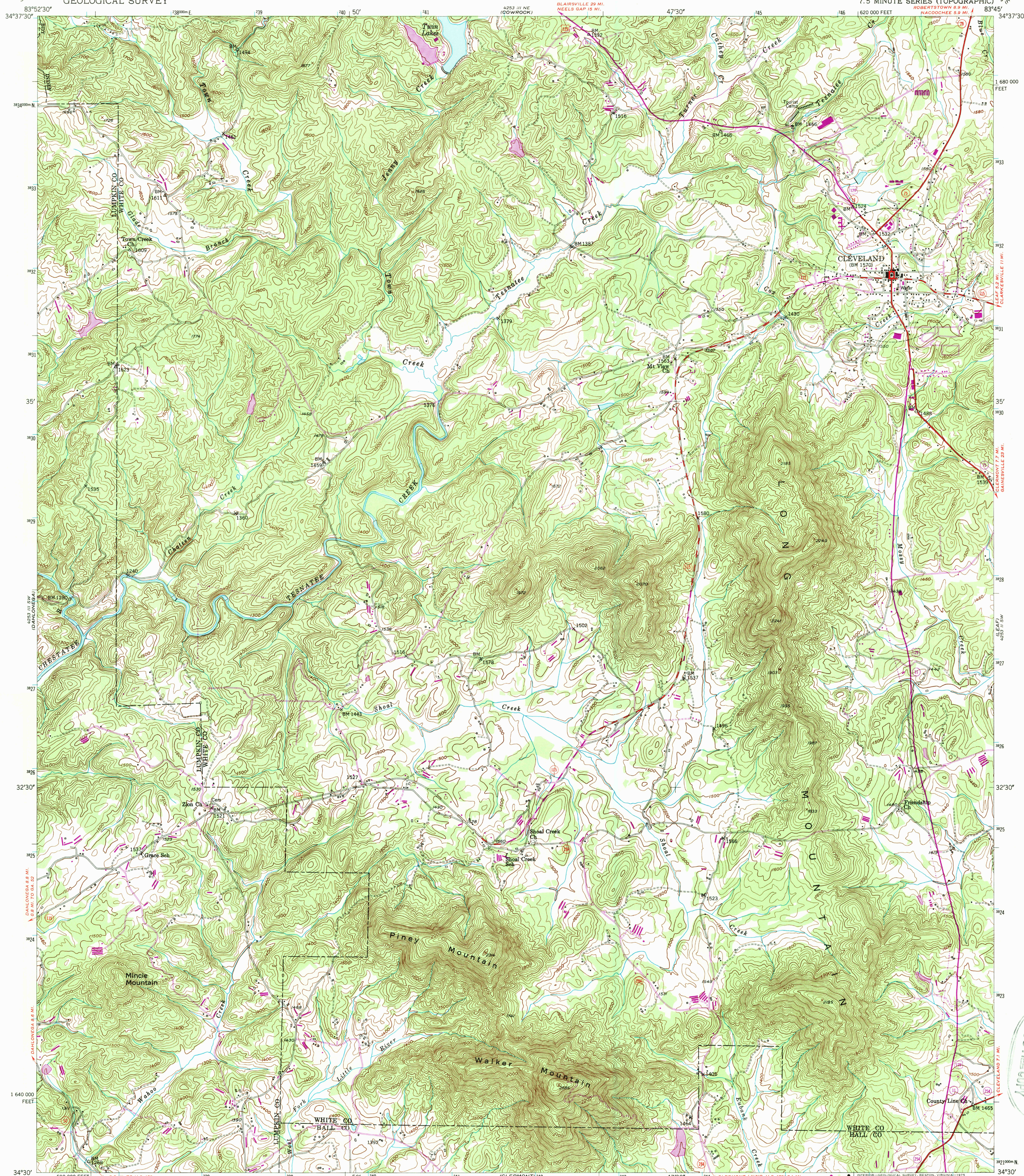


UNITED STATES  
DEPARTMENT OF THE INTERIOR  
GEOLOGICAL SURVEY

CLEVELAND QUADRANGLE  
GEORGIA

7.5 MINUTE SERIES (TOPOGRAPHIC)



Mapped, edited, and published by the Geological Survey

Control by USGS, USC&GS, and Georgia Geodetic Survey

Topography from aerial photographs by Wild A 6

Aerial photographs taken 1947. Field check 1951

Polyconic projection. 1927 North American datum

10,000-foot grid based on Georgia coordinate system,

west zone

1000-meter Universal Transverse Mercator grid ticks,

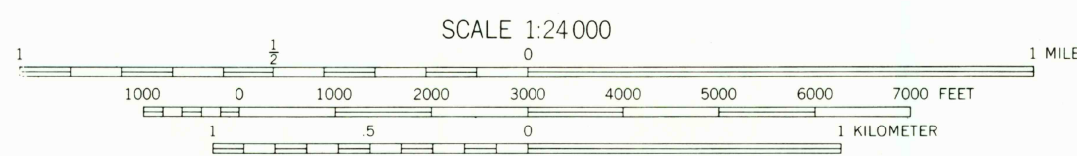
zone 17, shown in blue

Revisions shown in purple compiled in cooperation with

State of Georgia agencies from aerial photographs


taken 1973. This information not field checked

Map photoinspected 1981  
No major culture or drainage changes observed



THIS MAP COMPLIES WITH NATIONAL MAP ACCURACY STANDARDS  
FOR SALE BY U.S. GEOLOGICAL SURVEY  
DENVER, COLORADO 80225, OR RESTON, VIRGINIA 22092  
A FOLDER DESCRIBING TOPOGRAPHIC MAPS AND SYMBOLS IS AVAILABLE ON REQUEST

ROAD CLASSIFICATION  
Heavy-duty ——— 4 LANE 16 LANE Light-duty ———  
Medium-duty ——— 4 LANE 16 LANE Unimproved dirt ———  
U. S. Route State Route



CLEVELAND, GA.  
N3430-W8345/7.5  
PHOTOINSPECTED 1981  
1951  
PHOTOREVISED 1973  
AMS 4253 III SE-SERIES V845