

CONVERSION SCALES

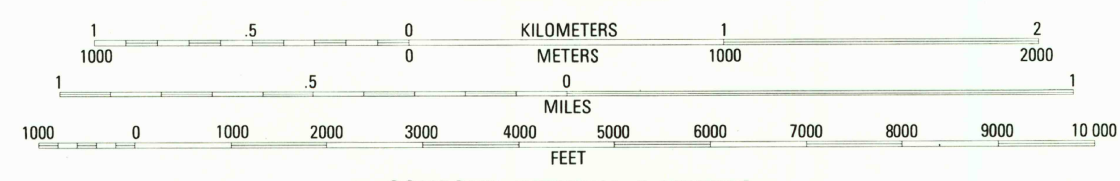
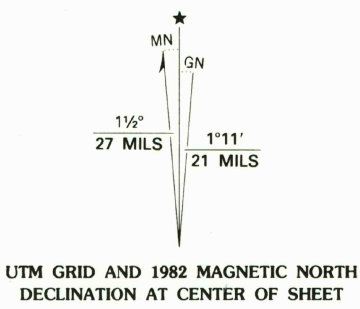
Feet	Meters
15000	4500
14000	4000
13000	3500
12000	3000
11000	2500
10000	2000
9000	1500
8000	1000
7000	800
6000	600
5000	400
4000	300
3000	200
2000	100
1000	50
0	0

Feet Meters

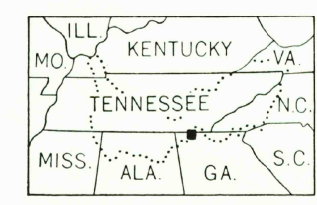
1	3048
2	6096
3	9144
4	12192
5	15240
6	18288
7	21336
8	24384
9	27432
10	30480

To convert feet to meters multiply by 3048
To convert meters to feet multiply by 3.2808

Produced by the United States Geological Survey
Control by USGS, NOS/NOAA, Tennessee Valley Authority, and Georgia Department of Transportation
Compiled by photogrammetric methods from aerial photographs taken 1975. Field checked 1976. Map edited 1992
Supersedes Tennessee Valley Authority map dated 1960
Projection: Georgia coordinate system, west zone (transverse Mercator). 10,000-foot grid ticks based on Georgia coordinate system, west zone, and Tennessee coordinate system 1000-meter Universal Transverse Mercator grid, zone 16 1927 North American Datum. To place on the predicted North American Datum 1983 move the projection lines 6 meters south and 5 meters west as shown by dashed corner ticks
Fine red dashed lines indicate selected fence and field lines where generally visible on aerial photographs. This information is unchecked
There may be private inholdings within the boundaries of the National or State reservations shown on this map



SCALE 1:24 000
CONTOUR INTERVAL 5 METERS
NATIONAL GEODETIC VERTICAL DATUM OF 1929
CONTROL ELEVATIONS SHOWN TO THE NEAREST 0.1 METER
OTHER ELEVATIONS SHOWN TO THE NEAREST METER
THIS MAP COMPLIES WITH NATIONAL MAP ACCURACY STANDARDS
FOR SALE BY U. S. GEOLOGICAL SURVEY, RESTON, VIRGINIA 22092.
TENNESSEE DEPARTMENT OF CONSERVATION DIVISION OF GEOLOGY, NASHVILLE, TENN. 37219,
AND U. S. TENNESSEE VALLEY AUTHORITY, CHATTANOOGA, TENN. 37401, OR KNOXVILLE, TENN. 37902
A FOLDER DESCRIBING TOPOGRAPHIC MAPS AND SYMBOLS IS AVAILABLE ON REQUEST



ROAD CLASSIFICATION (TVA 121-NW)

Primary highway, hard surface	Light-duty road, hard or improved surface
Secondary highway, hard surface	Unimproved road
Interstate Route	U. S. Route
	State Route

COHUTTA, GA. - TENN.
34084-H8-TM-024
1982
DMA 4053 IV NW - SERIES V845

6/29/84