

Mapped, edited, and published by the Geological Survey

Control by USGS, USC&GS, and Georgia Geodetic Survey

Topography from aerial photographs by Kelsh plotter

Aerial photographs taken 1955. Field check 1956

Polyconic projection. 1927 North American datum

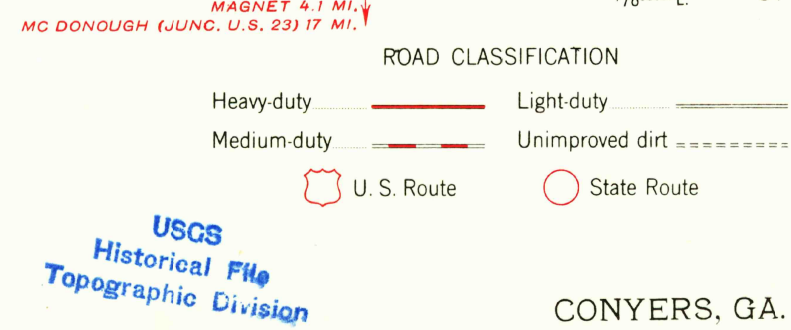
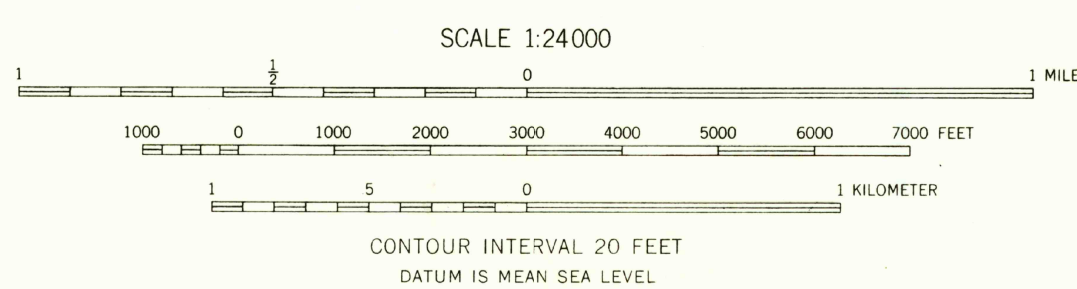
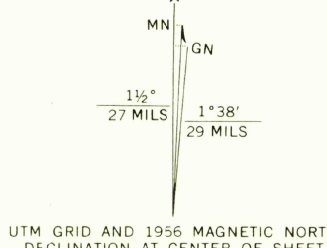
10,000-foot grid based on Georgia coordinate system, west zone

1,000-meter Universal Transverse Mercator grid ticks, zone 16, shown in blue

Unchecked elevations are shown in brown

Land lines and county line from information supplied by De Kalb County Department of Planning

Fine red dashed lines indicate selected fence and field lines visible on aerial photographs. This information is unchecked



CONYERS, GA.

N 3337.5—W 8400/7.5

1956

AMS 4151 II NE—SERIES V845

THIS MAP COMPLIES WITH NATIONAL MAP ACCURACY STANDARDS
FOR SALE BY U.S. GEOLOGICAL SURVEY, WASHINGTON 25, D. C.
A FOLDER DESCRIBING TOPOGRAPHIC MAPS AND SYMBOLS IS AVAILABLE ON REQUEST