

UNITED STATES
DEPARTMENT OF THE INTERIOR
GEOLOGICAL SURVEY

STATE OF GEORGIA
DEPARTMENT OF NATURAL RESOURCES
GEORGIA GEOLOGIC SURVEY

DOCTORTOWN QUADRANGLE
GEORGIA
7.5 MINUTE SERIES (TOPOGRAPHIC)

Mapped, edited, and published by the Geological Survey

Control by USGS and USC&GS

Topography by photogrammetric methods from aerial photographs taken 1969. Field checked 1970


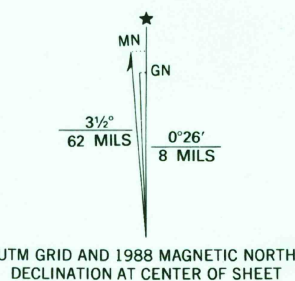
Projection and 10,000-foot grid ticks: Georgia coordinate system, east zone (transverse Mercator)

1000-meter Universal Transverse Mercator grid ticks, zone 17, shown in blue

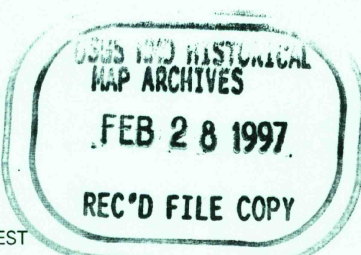
To place on the predicted North American Datum 1983, move the projection lines 18 meters south and 16 meters west as shown by dashed corner ticks

Fine red dashed lines indicate selected fence and field lines where generally visible on aerial photographs. This information is unchecked

Revisions shown in purple compiled from aerial photographs taken 1983 and other sources. This information not field checked. Map edited 1988



CONTOUR INTERVAL 5 FEET
NATIONAL GEODETIC VERTICAL DATUM OF 1929



ROAD CLASSIFICATION	
Primary highway, hard surface	Light-duty road, hard or improved surface
Secondary highway, hard surface	Unimproved road
Interstate Route	U. S. Route
	State Route

DOCTORTOWN, GA.

1970
PHOTOREVISED 1988
DMA 4647 III NE-SERIES V845

