



Mapped and edited by Tennessee Valley Authority
Published by the Geological Survey

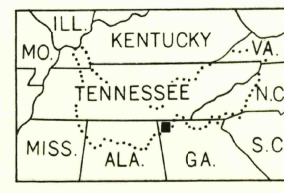
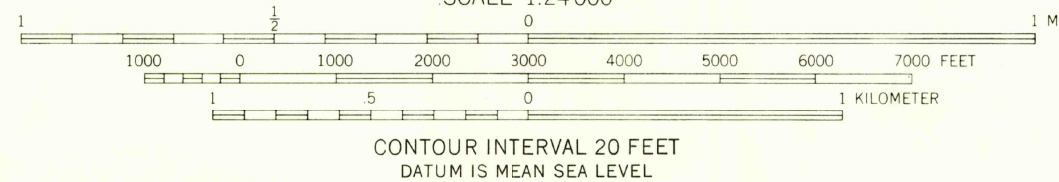
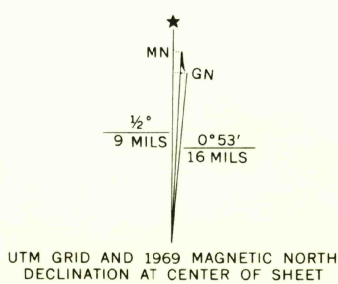
Control by USC&GS, USGS, GGS, and TVA

Topography by USGS by photogrammetric methods.
Map field checked by TVA, 1946

Polyconic projection, 1927 North American datum
10,000 foot grid based on Georgia (West)
rectangular coordinate system
1000 meter Universal Transverse Mercator Grid ticks,
Zone 16, shown in blue

Revisions shown in purple and recompilation of woodland
areas compiled by the Tennessee Valley Authority from aerial
photographs taken 1969. This information not field checked

Fine purple dashed lines indicate selected fence and field lines
visible on aerial photography. This information is unchecked



ROAD CLASSIFICATION	
Heavy-duty	Poor motor road
Medium-duty	Wagon and jeep track
Light-duty	Foot trail
U. S. Route	State Route

USGS
HISTORICAL FILE
TOPOGRAPHIC DIVISION

DURHAM, GA.
N3445-W8522.5/7.5

1946
PHOTOREVISED 1969
AMS 3953 IV SW-SERIES W645

APR 20 1972

1100