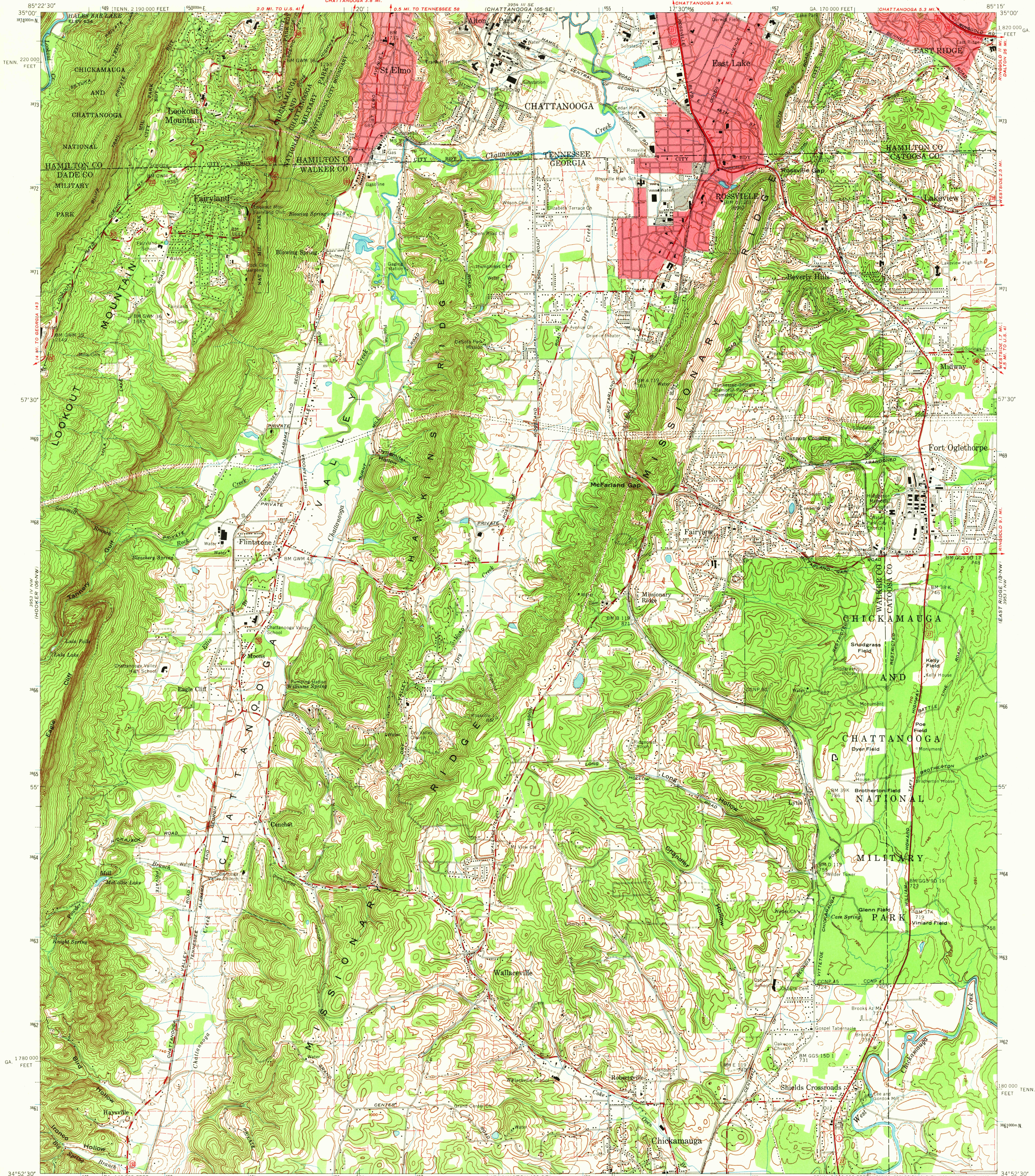


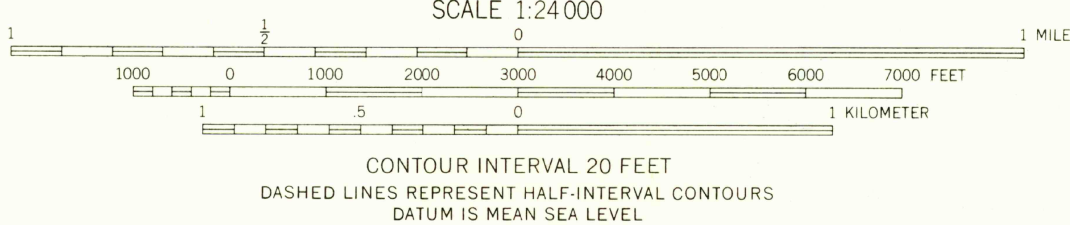
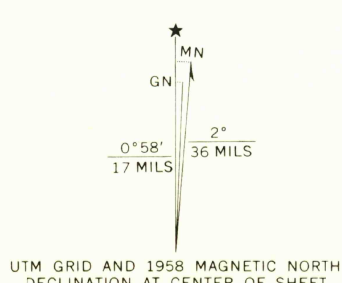
UNITED STATES
DEPARTMENT OF THE INTERIOR
GEOLOGICAL SURVEY

UNITED STATES
TENNESSEE VALLEY AUTHORITY
MAPS AND SURVEYS BRANCH

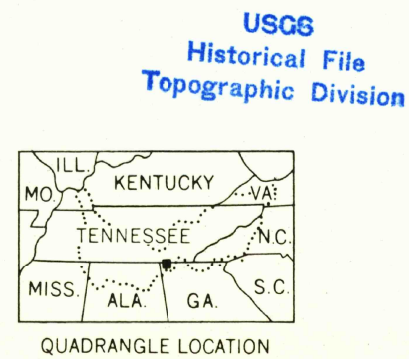
FORT OGLETHORPE QUADRANGLE
GEORGIA-TENNESSEE
7.5 MINUTE SERIES (TOPOGRAPHIC) 106-NE



Mapped and edited by Tennessee Valley Authority
Published by the Geological Survey
Control by USC&GS, USGS, GGS and TVA
Revised by TVA in 1958 by photogrammetric methods using
aerial photographs taken 1957 and by reference to TVA-USGS
quadrangle dated 1942. Map field checked by TVA, 1958.
Polyconic projection. 1927 North American datum
10,000-foot grid based on Georgia (West) and Tennessee
rectangular coordinate systems.
1000 meter Universal Transverse Mercator Grid ticks,
Zone 16, shown in blue.
Red tint indicates areas in which only
landmark buildings are shown
Fine red dashed lines indicate selected fence and field lines
visible on aerial photographs. This information is unchecked



THIS MAP COMPLIES WITH NATIONAL MAP ACCURACY STANDARDS
FOR SALE BY U. S. GEOLOGICAL SURVEY, WASHINGTON, D. C. 20242.
U. S. TENNESSEE VALLEY AUTHORITY, CHATTANOOGA OR KNOXVILLE, TENN.,
AND TENNESSEE DIVISION OF GEOLOGY, NASHVILLE, TENNESSEE
A FOLDER DESCRIBING TOPOGRAPHIC MAPS AND SYMBOLS IS AVAILABLE ON REQUEST



ROAD CLASSIFICATION
Heavy-duty Poor motor road
Medium-duty Wagon and jeep track
Light-duty Foot trail
U. S. Route State Route
In developed areas, only through roads are classified

FORT OGLETHORPE, GA.-TENN.
N3452.5-W8515.7.5

1958
AMS 3953 IV NE-SERIES V845

JUL 2 1965
U.S.G.S.
FILE COPY