

UTM GRID AND 1965 MAGNETIC NORTH DECLINATION AT CENTER OF SHEET









THIS MAP COMPLIES WITH NATIONAL MAP ACCURACY STANDARDS
FOR SALE BY U.S. GEOLOGICAL SURVEY, WASHINGTON, D. C. 20242
A FOLDER DESCRIBING TOPOGRAPHIC MAPS AND SYMBOLS IS AVAILABLE ON REQUEST

USGS
Historical File
Topographic Division



ROAD CLASSIFICATION

Heavy-duty		Light-duty	
Medium-duty		Unimproved dirt	
	U. S. Route		State Route

U.S.G.S.
FILE COPY
TOPOGRAPHIC DIVISION

MADRAS, GA.
N3322.5—W8437.5/7.5
1965
AMS 4050 LN W—SERIES V845

AMS 4060.1 NW-SERIES V945