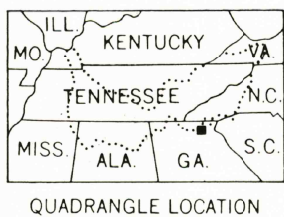
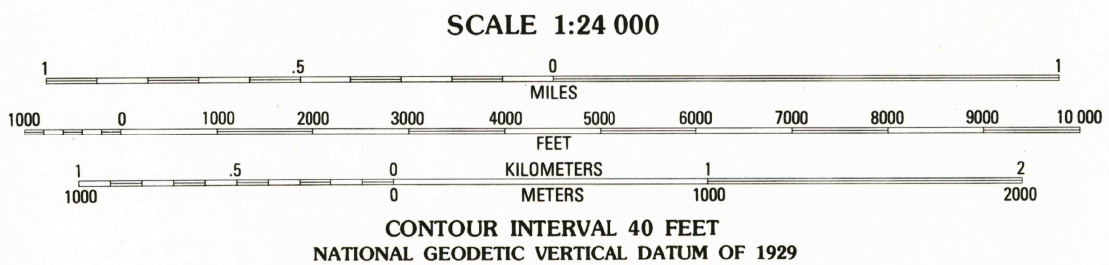
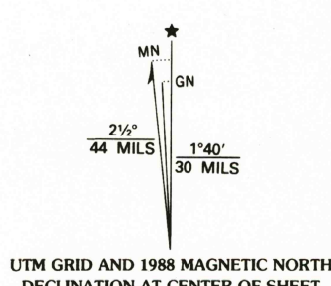




Produced by the United States Geological Survey
in cooperation with State of Georgia agencies
Control by USGS, NOS/NOAA, TVA and Georgia Geodetic Survey
Topography by photogrammetric methods from aerial photographs
taken 1975 and 1981. Field checked 1987. Map edited 1988
Projection and 10,000-foot grid ticks: Georgia coordinate
system, west zone (transverse Mercator)
1000-meter Universal Transverse Mercator grid, zone 16
1927 North American Datum
To place on the predicted North American Datum 1983,
move the projection lines 8 meters south and
8 meters west as shown by dashed corner ticks
There may be private inholdings within the boundaries of
the National or State reservations shown on this map



ROAD CLASSIFICATION
(TVA 152-NW)

Primary highway, hard surface	Light-duty road, hard or improved surface
Secondary highway, hard surface	Unimproved road
Interstate Route	U. S. Route
State Route	

RECEIVED
DEC 3 1 1999
USGS NMD
HISTORICAL MAP ARCHIVES

NEELS GAP, GA.
34083-F8-TF-024
1988
DMA 4253 III NW-SERIES V845

THIS MAP COMPLIES WITH NATIONAL MAP ACCURACY STANDARDS
FOR SALE BY U.S. GEOLOGICAL SURVEY
DENVER, COLORADO 80225, OR RESTON, VIRGINIA 22092
AND U.S. TENNESSEE VALLEY AUTHORITY, CHATTANOOGA, TENN. 37401
A FOLDER DESCRIBING TOPOGRAPHIC MAPS AND SYMBOLS IS AVAILABLE ON REQUEST