


4747 III NW  
(RICEBORO)

UNITED STATES  
DEPARTMENT OF THE INTERIOR  
GEOLOGICAL SURVEY

UNITED STATES  
DEPARTMENT OF COMMERCE  
COAST AND GEODETIC SURVEY

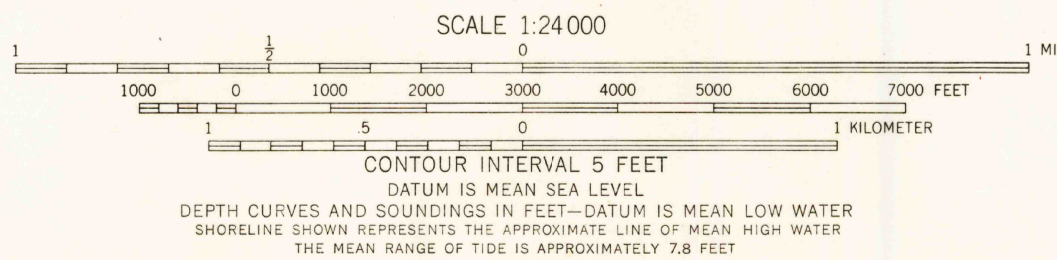
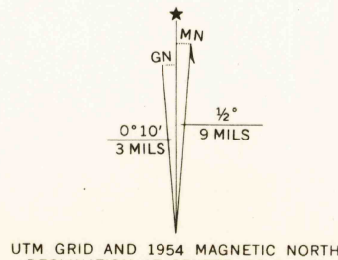
SHELLMAN BLUFF QUADRANGLE  
GEORGIA—MCINTOSH CO.  
7.5 MINUTE SERIES (TOPOGRAPHIC)  
SE/4 SAPELO RIVER 15' QUADRANGLE

4747 III NW  
CATHERINES  
(ST. SOUND)



(PROSVILLE)  
4746 IV NW

Mapped by U. S. Coast and Geodetic Survey  
Edited and published by the Geological Survey  
Control by USC&GS (C) and USCE (E)  
Culture and drainage in part compiled from aerial  
photographs taken 1951. Topography by planetable  
surveys 1953. Field check 1954  
Hydrography compiled from USC&GS chart 574 (1956)  
and supplementary information  
Polyconic projection. 1927 North American datum  
10,000-foot grid based on Georgia coordinate system,  
east zone  
1000-meter Universal Transverse Mercator grid ticks,  
zone 17, shown in blue  
Unchecked elevations are shown in brown



THIS MAP COMPLIES WITH NATIONAL MAP ACCURACY STANDARDS  
FOR SALE BY U. S. GEOLOGICAL SURVEY, WASHINGTON, D. C. 20242  
A FOLDER DESCRIBING TOPOGRAPHIC MAPS AND SYMBOLS IS AVAILABLE ON REQUEST

USGS  
Historical File  
Topographic Division



U.S.G.S.  
FILE COPY  
TOPOGRAPHIC DIVISION

SHELLMAN BLUFF, GA.  
SE/4 SAPELO RIVER 15' QUADRANGLE  
N3130—W8115/7.5  
1954  
AMS 4747 III SE—SERIES V845

4747 III NW  
CATHERINES  
(ST. SOUND)