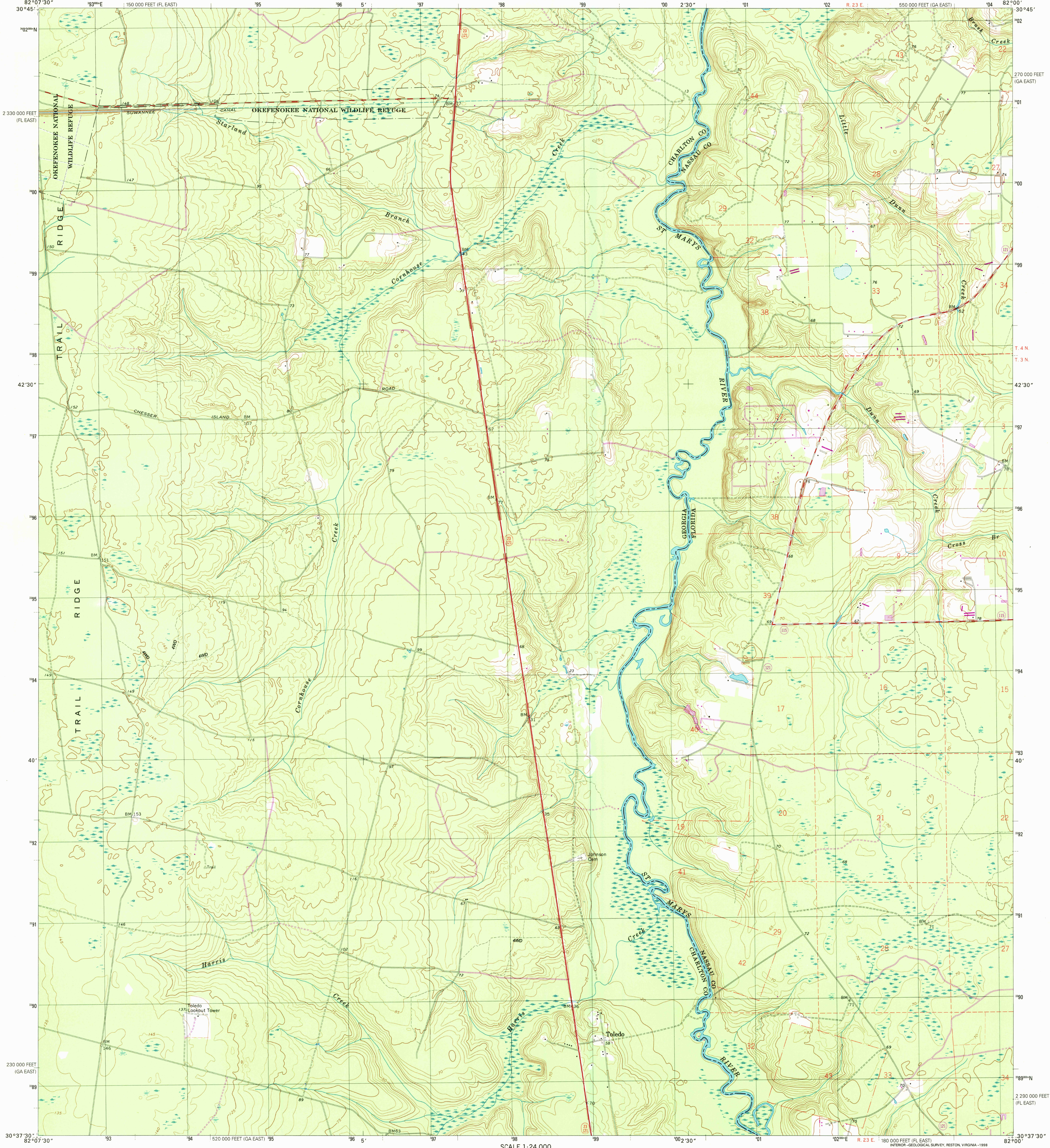




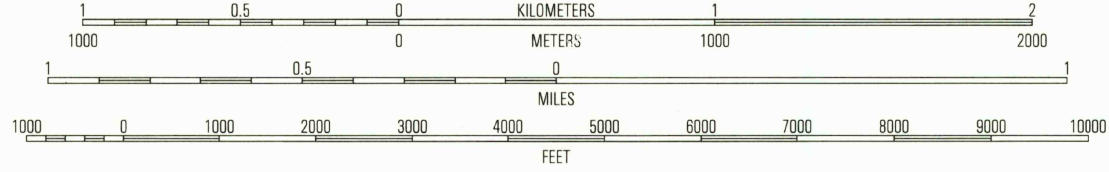
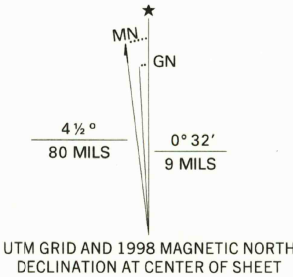
U.S. DEPARTMENT OF THE INTERIOR
U.S. GEOLOGICAL SURVEY

STATE OF GEORGIA
DEPARTMENT OF NATURAL RESOURCES
GEORGIA GEOLOGIC SURVEY

TOLEDO QUADRANGLE
GEORGIA-FLORIDA
7.5-MINUTE SERIES (TOPOGRAPHIC)

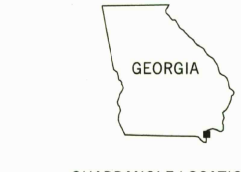


Produced by the United States Geological Survey
Topography compiled 1963. Planimetry derived from imagery taken 1983 and other sources. Photoinspected using imagery dated 1994; no major culture or drainage changes observed. PLSS and survey control current as of 1966. Boundaries revised 1998
North American Datum of 1927 (NAD 27)
Projection: Georgia coordinate system, east zone (Lambert conformal conic)
10 000-foot ticks: Georgia coordinate system, east zone and Florida coordinate system, east zone
1000-meter Universal Transverse Mercator grid, zone 17
North American Datum of 1983 (NAD 83) is shown by dashed corner ticks. The values of the shift between NAD 27 and NAD 83 for 7.5-minute intersections are obtainable from National Geodetic Survey NADCON software
There may be private inholdings within the boundaries of the National or State reservations shown on this map
Information shown in purple may not meet USGS content standards and may conflict with previously mapped contours



CONTOUR INTERVAL 5 FEET
NATIONAL GEODETIC VERTICAL DATUM OF 1929
TO CONVERT FROM FEET TO METERS, MULTIPLY BY 0.3048

THIS MAP COMPLIES WITH NATIONAL MAP ACCURACY STANDARDS
FOR SALE BY U.S. GEOLOGICAL SURVEY, P.O. BOX 25286, DENVER, COLORADO 80225
A FOLDER DESCRIBING TOPOGRAPHIC MAPS AND SYMBOLS IS AVAILABLE ON REQUEST



QUADRANGLE LOCATION

1	2	3
4	5	6
7	8	

ADJOINING 7.5' QUADRANGLE NAMES

- 1 Chase Prairie
- 2 Folkston
- 3 Bouligne
- 4 Chesser Island
- 5 Hilliard
- 6 Moniac
- 7 Saint George
- 8 Hilliard Sw

ROAD CLASSIFICATION
Primary highway
hard surface
Secondary highway
hard surface
Light-duty road, hard or
improved surface
Unimproved road
Interstate Route
U.S. Route
State Route

RECEIVED
OCT 31 1998
TOLEDO, GA-FL
1994
NIMA 4545 II NE-SERIES V845

USGS NMD
HISTORICAL MAP ARCHIVES

