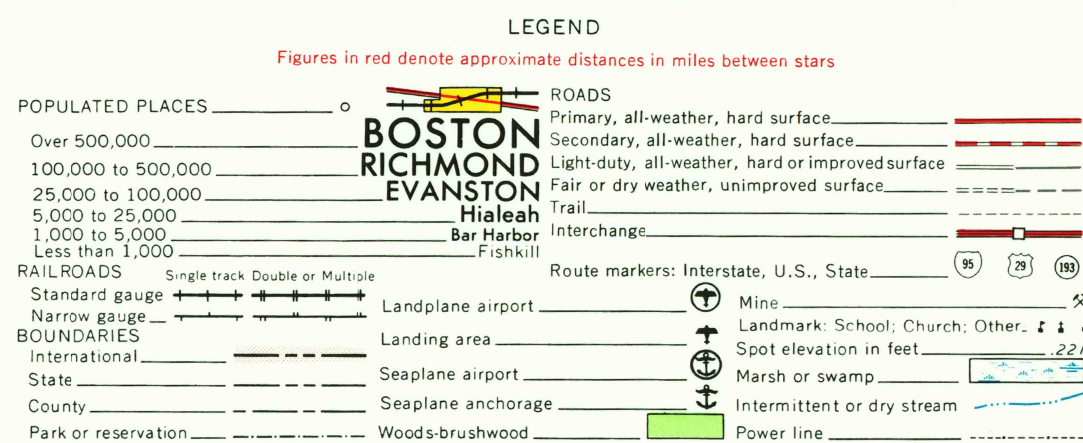


V501, EDITION 4  
Prepared by the U.S. Army Topographic Command (HYLD), Washington, D.C. Compiled in 1959 by photogrammetric methods and from United States quadrangles, 1:24,000, 1:25,000, and 1:50,000. Planimetry revised from aerial photographs taken 1954-58. Photographs field annotated 1958. Revised in 1972 by the U.S. Geological Survey from aerial photographs taken 1972.

Area covered by dashed light-blue pattern is to be submerged.  
Location of geodetic control established by government agencies is shown on corresponding 1:250,000-scale Geodetic Control Diagram.



Scale 1:250,000

0 5 10 15 20 25 30  
Statute Miles  
0 5 10 15 20 25 30  
Kilometers  
0 5 10 15 20 25 30  
Nautical Miles

CONTOUR INTERVAL 100 FEET

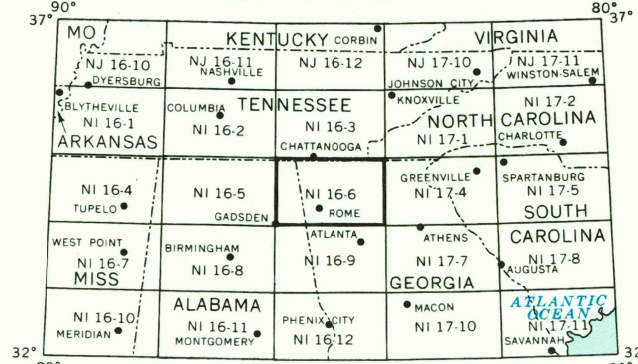
TRANSVERSE MERCATOR PROJECTION

BLACK NUMBERED LINES INDICATE THE 10,000 METER UNIVERSAL TRANSVERSE MERCATOR GRID, ZONE 16

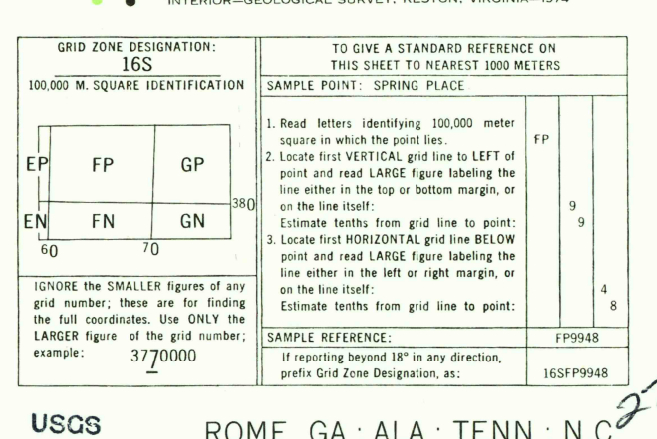

1970 MAGNETIC DECLINATION FROM TRUE NORTH VARIES FROM 10° 00' WEST (CENTER OF THE WEST EDGE) TO 15° 00' WEST (CENTER OF THE EAST EDGE)

FOR SALE BY U.S. GEOLOGICAL SURVEY, RESTON, VIRGINIA 22092

LOCATION DIAGRAM



SECTIONIZED TOWNSHIP



STOCK NO. V501XN166 \*\*\* 04