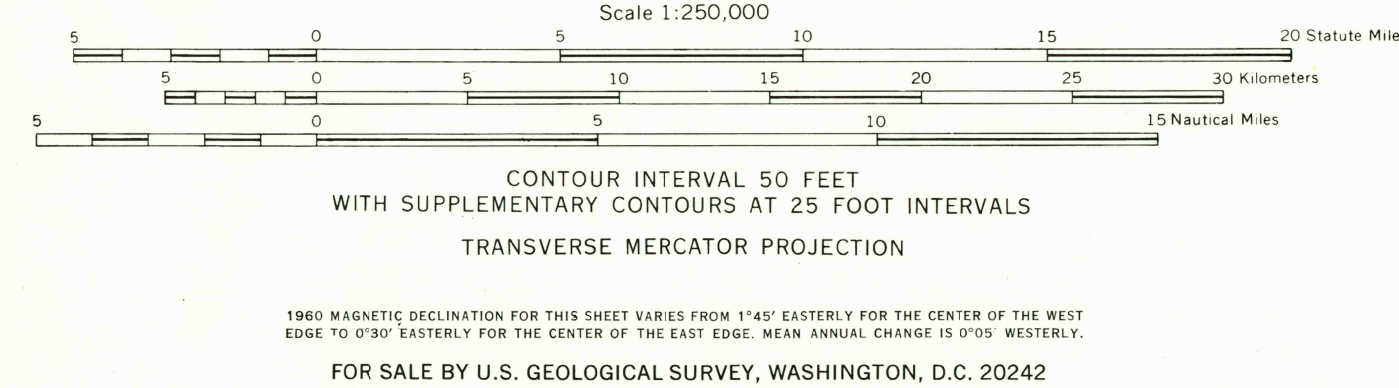
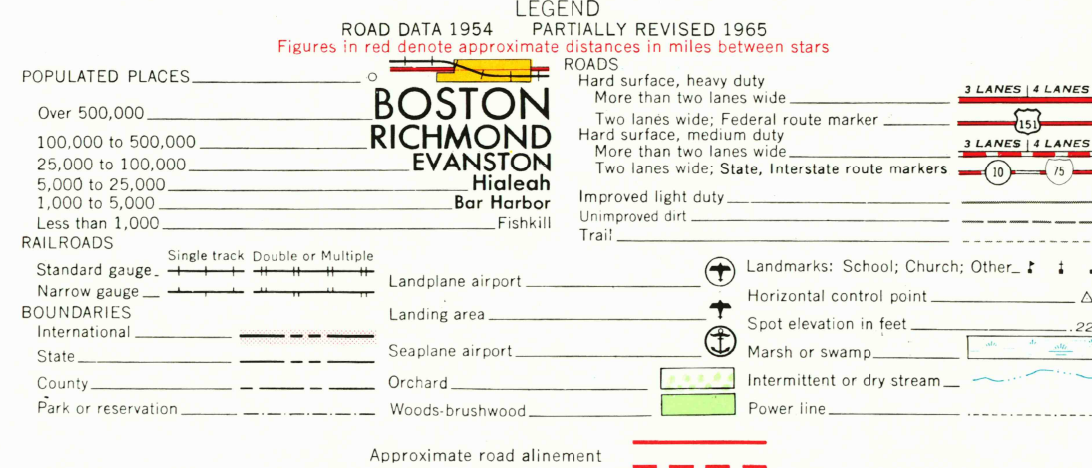


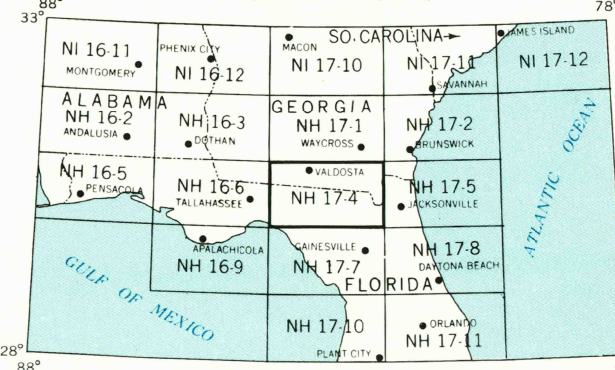
Prepared by the Army Map Service (AECG), Corps of Engineers, U.S. Army, Washington, D.C. Compiled in 1955 by photogrammetric methods. Horizontal and vertical control by USGS, USC&GS, Florida Geologic Survey and Georgia Geologic Survey. Aerial photography 1950-51. Photography field annotated 1954. Limited revision by U.S. Geological Survey 1965.

100,000-foot grid based on Florida coordinate system, north and east zones and Georgia coordinate system, east and west zones

10,000-meter Universal Transverse Mercator grid ticks, zone 17, shown in blue



LOCATION DIAGRAM



• INTERIOR—GEOLOGICAL SURVEY, WASHINGTON, D.C.—1967

SECTIONED TOWNSHIP

6	5	4	3	2	1
7	8	9	10	11	12
18	17	16	15	14	13
19	20	21	22	23	24
30	29	28	27	26	25
31	32	33	34	35	36

USGS
Historical File
Topographic Division

NOV 28 1978
VALDOSTA, GA., FLA.
1954
LIMITED REVISION 1965
1400