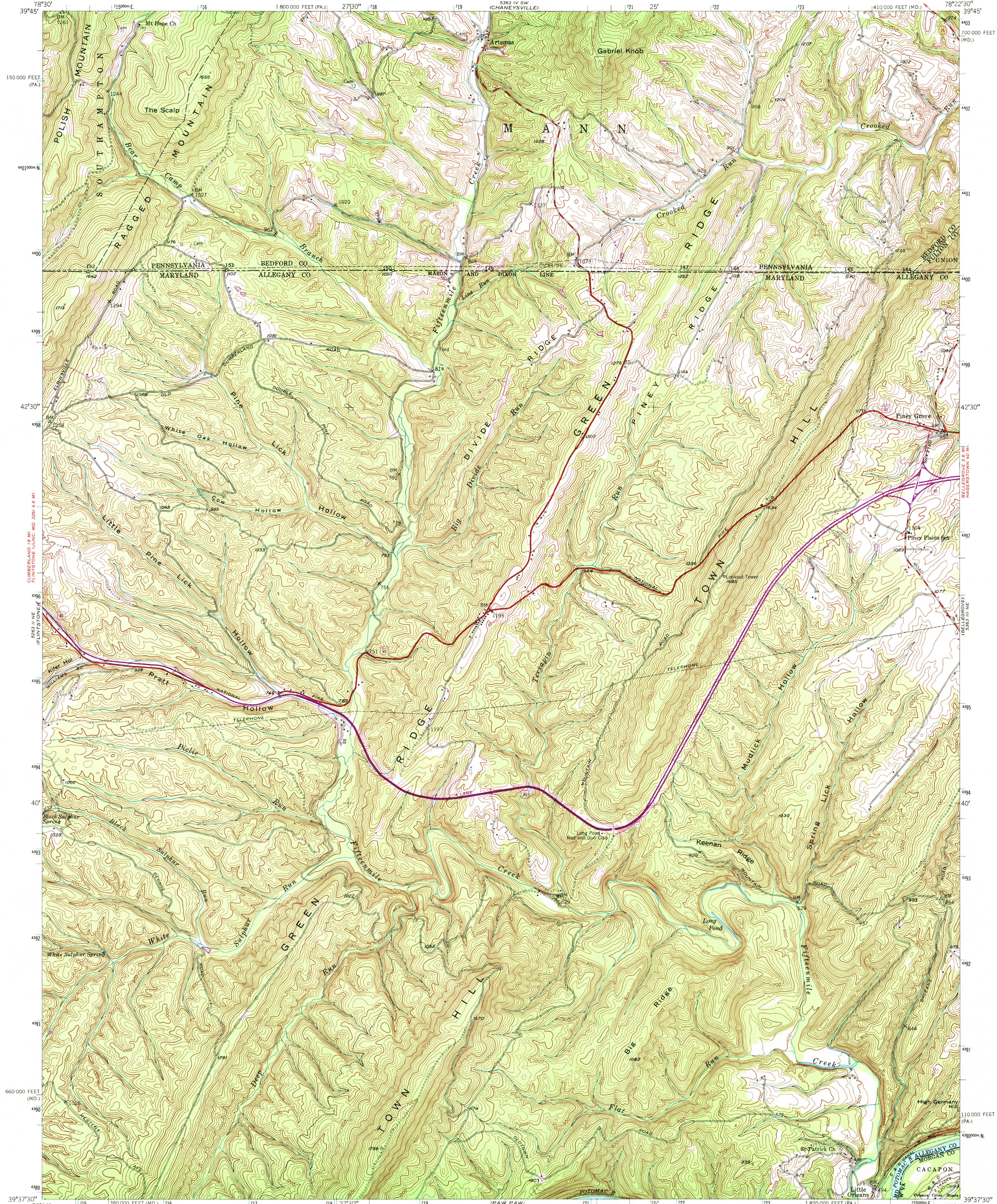


UNITED STATES
DEPARTMENT OF THE INTERIOR
GEOLOGICAL SURVEY

ARTEMAS QUADRANGLE
MARYLAND-PENNSYLVANIA-WEST VIRGINIA
7.5 MINUTE SERIES (TOPOGRAPHIC)
NW/4 PAW PAW 15' QUADRANGLE




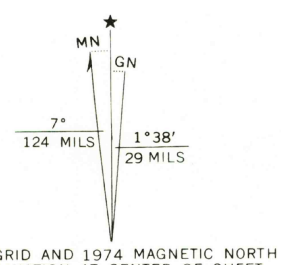
Mapped, edited, and published by the Geological Survey

Control by USGS and USC&GS

Topography from aerial photographs by multiplex methods
Aerial photographs taken 1947. Field check 1949 and 1950

Polyconic projection. 1927 North American datum
10,000-foot grids based on Maryland coordinate system,
and Pennsylvania coordinate system, south zone
1000-meter Universal Transverse Mercator grid ticks,
zone 17, shown in blue

Revisions shown in purple compiled from aerial photographs
taken 1974. This information not field checked



CONTOUR INTERVAL 20 FEET
NATIONAL GEODETIC VERTICAL DATUM OF 1929

THIS MAP COMPLIES WITH NATIONAL MAP ACCURACY STANDARDS
FOR SALE BY U.S. GEOLOGICAL SURVEY, RESTON, VIRGINIA 22092
A FOLDER DESCRIBING TOPOGRAPHIC MAPS AND SYMBOLS IS AVAILABLE ON REQUEST



ROAD CLASSIFICATION
Heavy-duty ——— Light-duty ———
Medium-duty ——— Unimproved dirt ———
U.S. Route ——— State Route ———

ARTEMAS, MD., PA., W. VA.
NW/4 PAW PAW 15' QUADRANGLE
N3937.5—W7822.5/7.5

USGS
HISTORICAL FILE
TOPOGRAPHIC DIVISION

1950
PHOTO REVISOR 1974
AMS 5363 III NW-SERIES V833

JUN 20 1975