
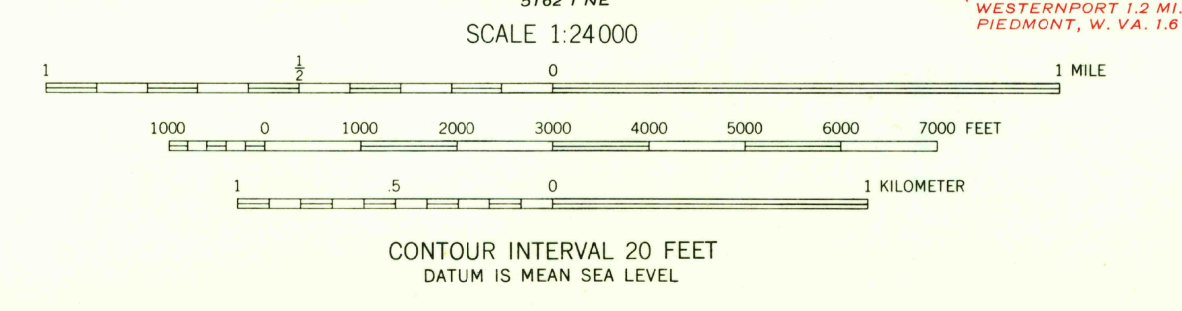
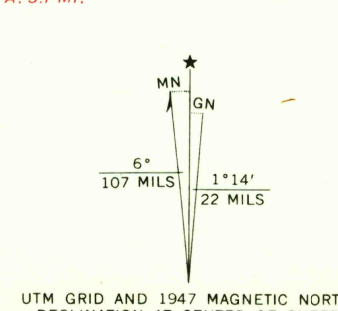


Mapped, edited, and published by the Geological Survey
Control by USGS
Topography from aerial photographs by multiplex methods
Aerial photographs taken 1946. Field check, 1947.
Polyconic projection. 1927 North American datum
10,000-foot grid based on Maryland coordinate system.
Extent of state forest areas uncertain.
1000-meter Universal Transverse Mercator grid ticks,
zone 17, shown in blue



USGS
BARTON, MD.
N3930-W7900/7.5
1947
AMS 5163 II SE-SERIES V833

THIS MAP COMPLIES WITH NATIONAL MAP ACCURACY STANDARDS
FOR SALE BY U. S. GEOLOGICAL SURVEY, WASHINGTON, D. C. 20242
A FOLDER DESCRIBING TOPOGRAPHIC MAPS AND SYMBOLS IS AVAILABLE ON REQUEST