
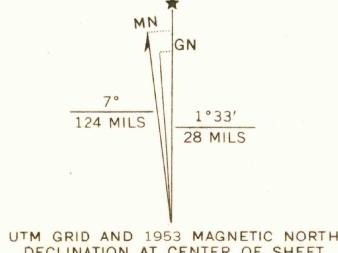


Mapped by the Army Map Service
Edited and published by the Geological Survey

Control by USGS and USC&GS

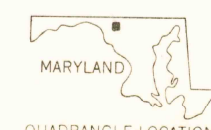
Topography from aerial photographs by stereophotogrammetric methods. Aerial photographs taken 1943. Field check 1944
Culture revised by the Geological Survey 1953

Polyconic projection. 1927 North American datum
10,000-foot grids based on Maryland coordinate system,
1000-meter Universal Transverse Mercator grid ticks,
zone 18, shown in blue



USGS
Historical File
Topographic Division

ROAD CLASSIFICATION
Heavy-duty 4 LANE 16 LANE Light-duty
Medium-duty 4 LANE 16 LANE Unimproved dirt
U. S. Route State Route



CATOCTIN FURNACE, MD.
SW/4 EMMITSBURG 15' QUADRANGLE
N3930-W7722.5/7.5

1953

AMS 5563 III SW-SERIES V853

THIS MAP COMPLIES WITH NATIONAL MAP ACCURACY STANDARDS
FOR SALE BY U. S. GEOLOGICAL SURVEY, WASHINGTON 25, D. C.
A FOLDER DESCRIBING TOPOGRAPHIC MAPS AND SYMBOLS IS AVAILABLE ON REQUEST

NOV 17 1964

2440

U.S.G.S.
FILE COPY
TOPOGRAPHIC DIVISION