

UNITED STATES
DEPARTMENT OF THE INTERIOR
GEOLOGICAL SURVEY

CUMBERLAND QUADRANGLE
MARYLAND-PENNSYLVANIA-WEST VIRGINIA
7.5 MINUTE SERIES (TOPOGRAPHIC)
NE/4 FROSTBURG 15 QUADRANGLE

39°45' N
78°45' W
(FROSTBURG)

39°45' N
78°45' W
(FROSTBURG)

39°45' N
78°45' W
(FROSTBURG)

39°45' N
78°45' W
(FROSTBURG)

39°45' N
78°45' W
(FROSTBURG)

39°45' N
78°45' W
(FROSTBURG)

39°45' N
78°45' W
(FROSTBURG)

39°45' N
78°45' W
(FROSTBURG)

39°45' N
78°45' W
(FROSTBURG)

39°45' N
78°45' W
(FROSTBURG)

39°45' N
78°45' W
(FROSTBURG)

39°45' N
78°45' W
(FROSTBURG)

39°45' N
78°45' W
(FROSTBURG)

39°45' N
78°45' W
(FROSTBURG)

39°45' N
78°45' W
(FROSTBURG)

39°45' N
78°45' W
(FROSTBURG)

39°45' N
78°45' W
(FROSTBURG)

39°45' N
78°45' W
(FROSTBURG)

39°45' N
78°45' W
(FROSTBURG)

39°45' N
78°45' W
(FROSTBURG)

39°45' N
78°45' W
(FROSTBURG)

39°45' N
78°45' W
(FROSTBURG)

39°45' N
78°45' W
(FROSTBURG)

39°45' N
78°45' W
(FROSTBURG)

39°45' N
78°45' W
(FROSTBURG)

39°45' N
78°45' W
(FROSTBURG)

39°45' N
78°45' W
(FROSTBURG)

39°45' N
78°45' W
(FROSTBURG)

39°45' N
78°45' W
(FROSTBURG)

39°45' N
78°45' W
(FROSTBURG)

39°45' N
78°45' W
(FROSTBURG)

39°45' N
78°45' W
(FROSTBURG)

39°45' N
78°45' W
(FROSTBURG)

39°45' N
78°45' W
(FROSTBURG)

39°45' N
78°45' W
(FROSTBURG)

39°45' N
78°45' W
(FROSTBURG)

39°45' N
78°45' W
(FROSTBURG)

39°45' N
78°45' W
(FROSTBURG)

39°45' N
78°45' W
(FROSTBURG)

39°45' N
78°45' W
(FROSTBURG)

39°45' N
78°45' W
(FROSTBURG)

39°45' N
78°45' W
(FROSTBURG)

39°45' N
78°45' W
(FROSTBURG)

39°45' N
78°45' W
(FROSTBURG)

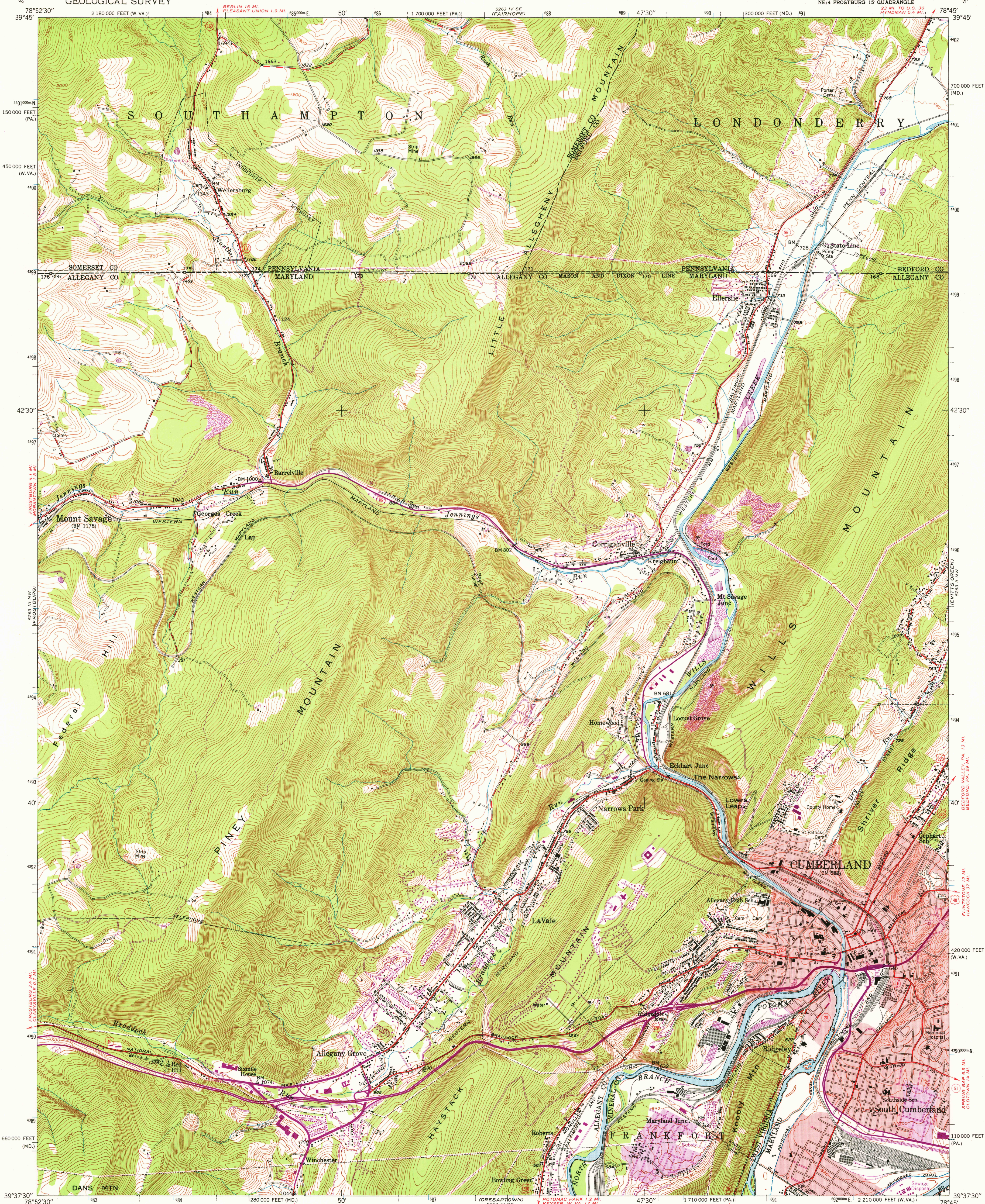
39°45' N
78°45' W
(FROSTBURG)

39°45' N
78°45' W
(FROSTBURG)


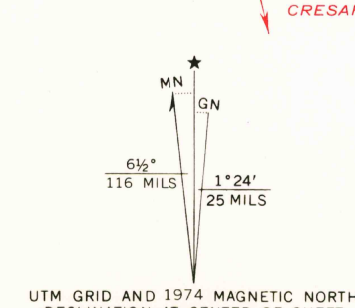
39°45' N
78°45' W
(FROSTBURG)

39°45' N
78°45' W
(FROSTBURG)

39°45' N
78°45' W
(FROSTBURG)



Mapped, edited, and published by the Geological Survey
Control by USGS and USC&GS
Topography from aerial photographs by multiplex methods
Aerial photographs taken 1947. Field check 1949
Polyconic projection. 1927 North American datum
10,000-foot grids based on Maryland coordinate system,
Pennsylvania coordinate system, south zone, and
West Virginia coordinate system, north zone
Red tint indicates area in which only
landmark buildings are shown
Contours in strip mine areas compiled from 1947 photography
Broken contours indicate strip mining
subsequent to photography
1000-metre Universal Transverse Mercator grid ticks,
zone 17, shown in blue



ROAD CLASSIFICATION

Heavy-duty	Light-duty
Medium-duty	Unimproved dirt
U.S. Route	State Route

CUMBERLAND, MD.-PA.-W.V.
NE/4 FROSTBURG 15 QUADRANGLE
N3937.5-W7845/7.5
1949
AMS 5263 III NE-SERIES V833
PHOTOREVISED 1974

Revisions shown in purple compiled from aerial photographs
taken 1974. This information not field checked
Purple tint indicates extension of urban areas.

USGS
Historical File
Topographic Division

JAN 4 1977

6920