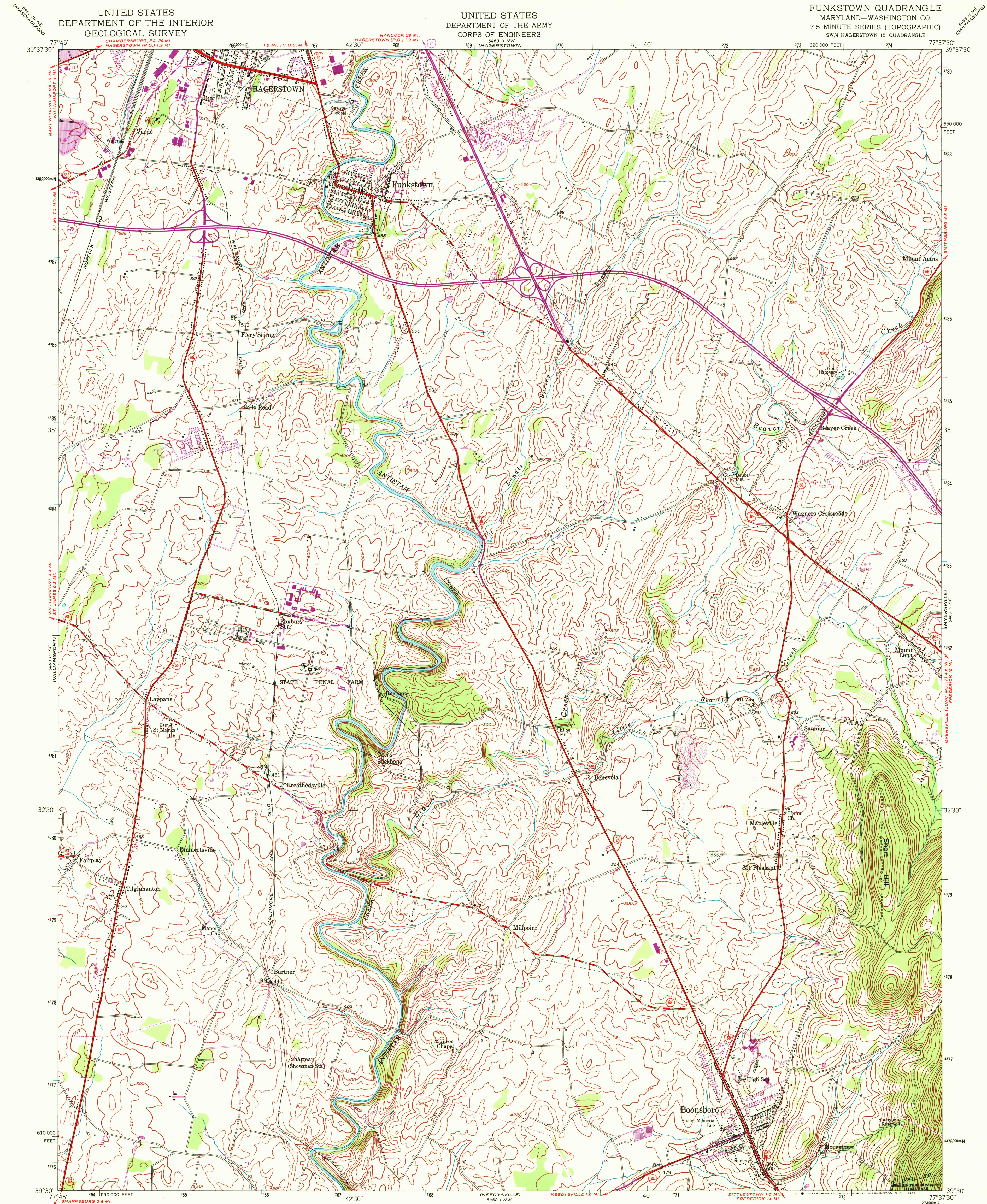


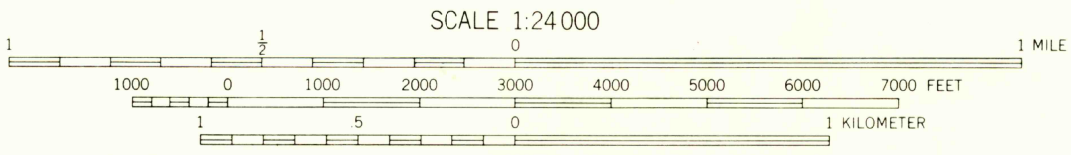
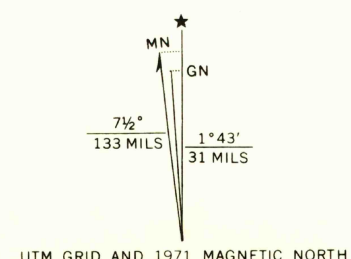
UNITED STATES  
DEPARTMENT OF THE INTERIOR  
GEOLOGICAL SURVEY

UNITED STATES  
DEPARTMENT OF THE ARMY  
CORPS OF ENGINEERS

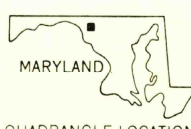
FUNKSTOWN QUADRANGLE  
MARYLAND—WASHINGTON CO.  
7.5 MINUTE SERIES (TOPOGRAPHIC)  
SW 1/4 HAGERSTOWN 15' QUADRANGLE



Mapped by the Corps of Engineers, U. S. Army  
Edited and published by the Geological Survey  
Control by USGS, USC&GS, and USFS  
Topography from aerial photographs by stereophotogrammetric  
methods. Aerial photographs taken 1943  
Culture revised by the Geological Survey 1953  
Polyconic projection. 1927 North American datum  
10,000-foot grids based on Maryland coordinate system  
1000-meter Universal Transverse Mercator grid ticks,  
zone 18, shown in blue  
Revisions shown in purple compiled by the Geological Survey from  
aerial photographs taken 1971. This information not field checked  
Purple tint indicates extension of urban areas



CONTOUR INTERVAL 20 FEET  
DATUM IS MEAN SEA LEVEL



ROAD CLASSIFICATION  
Heavy-duty 4 LANE 6 LANE Light-duty  
Medium-duty 4 LANE 6 LANE Unimproved dirt  
U. S. Route Interstate Route  
State Route

FUNKSTOWN, MD.  
SW 1/4 HAGERSTOWN 15' QUADRANGLE  
N 3930—W 7737.5/7.5

1953  
PHOTO REVISSED 1971  
AMS 5463 II SW—SERIES 7833

THIS MAP COMPLIES WITH NATIONAL MAP ACCURACY STANDARDS  
FOR SALE BY U. S. GEOLOGICAL SURVEY, WASHINGTON, D. C. 20242  
A FOLDER DESCRIBING TOPOGRAPHIC MAPS AND SYMBOLS IS AVAILABLE ON REQUEST

MAR 23 1972  
2700  
USGS  
HISTORICAL FILE  
TOPOGRAPHIC DIVISION