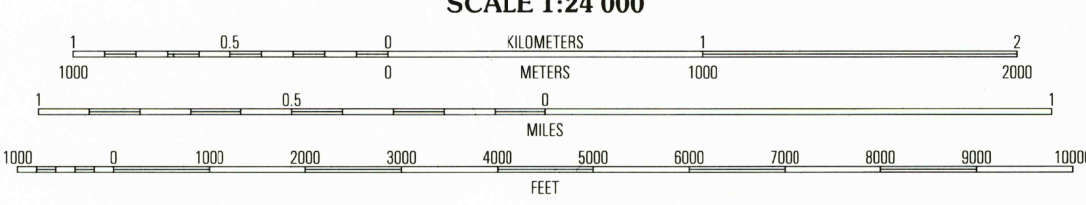
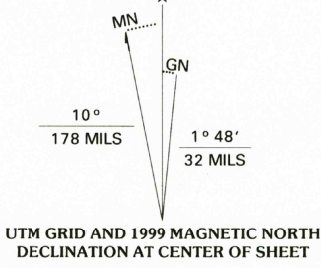
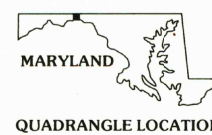



Produced by the United States Geological Survey
Topography compiled 1947. Planimetry derived from imagery taken 1996 and other sources. Survey control current as of 1951
North American Datum of 1983 (NAD 83). Projection and 1 000-meter grid: Universal Transverse Mercator, zone 17
2 500-meter ticks: West Virginia Coordinate System of 1983 (north zone). 10 000-foot ticks: Maryland Coordinate System of 1983. 2 500-meter ticks: Pennsylvania Coordinate System of 1983 (south zone)
North American Datum of 1927 (NAD 27) is shown by dashed corner ticks. The values of the shift between NAD 83 and NAD 27 for 7.5-minute intersections are obtainable from National Geodetic Survey NADCON software
Landmark buildings verified 1951



CONTOUR INTERVAL 20 FEET
NATIONAL GEODETIC VERTICAL DATUM OF 1929
TO CONVERT FROM FEET TO METERS, MULTIPLY BY 0.3048



QUADRANGLE LOCATION



1	2	3
4	5	6
7	8	9

1 Anarash
2 Needmore
3 Big Cove Tannery
4 Bellegrove
5 Cherry Run
6 Great Cacapon
7 Stollers Crossroads
8 Big Pool

ADJOINING 7.5' QUADRANGLE NAMES

HANCOCK, MD-WV-PA
1996

NIMA 5363 II NW-SERIES V854



THIS MAP COMPLIES WITH NATIONAL MAP ACCURACY STANDARDS
FOR SALE BY U.S. GEOLOGICAL SURVEY, P.O. BOX 25286, DENVER, COLORADO 80225
A FOLDER DESCRIBING TOPOGRAPHIC MAPS AND SYMBOLS IS AVAILABLE ON REQUEST

RECEIVED
SEP 30 2000
USGS and
HISTORICAL MAP ARCHIVES

