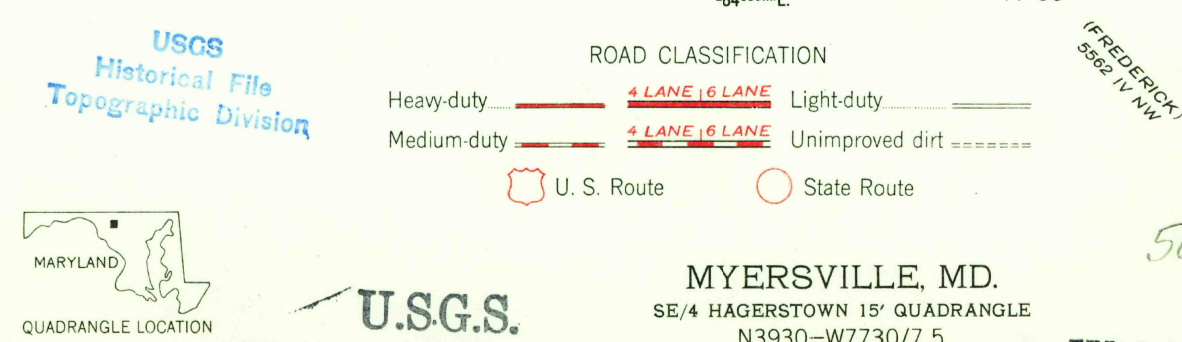
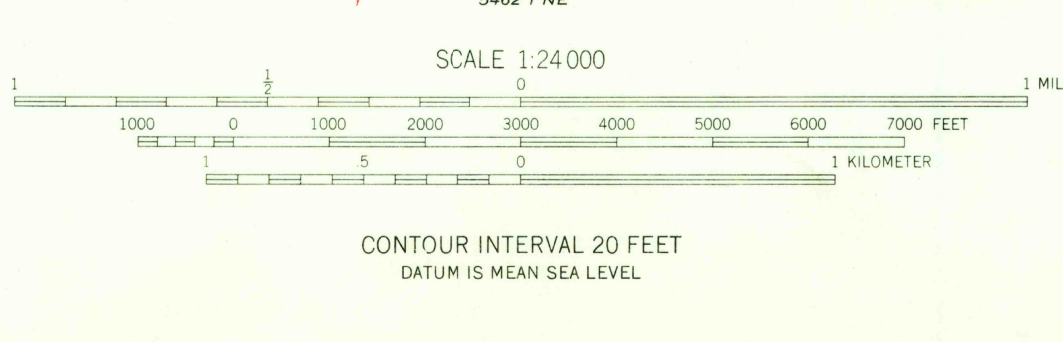
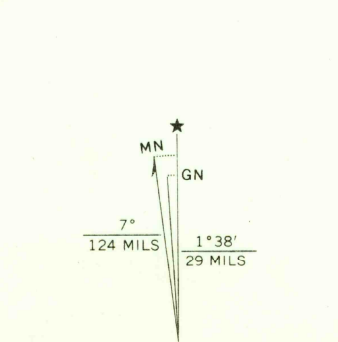


Mapped by the Corps of Engineers, U.S. Army  
Edited and published by the Geological Survey  
Control by USGS and USC&GS  
Topography from aerial photographs by KEK plotter  
Aerial photographs taken 1943  
Revised by the Geological Survey 1953  
Polyconic projection. 1927 North American datum  
10,000-foot grid based on Maryland coordinate system  
1000-meter Universal Transverse Mercator grid ticks,  
zone 18, shown in blue



THIS MAP COMPLIES WITH NATIONAL MAP ACCURACY STANDARDS  
FOR SALE BY U.S. GEOLOGICAL SURVEY, WASHINGTON, D.C. 20242  
A FOLDER DESCRIBING TOPOGRAPHIC MAPS AND SYMBOLS IS AVAILABLE ON REQUEST