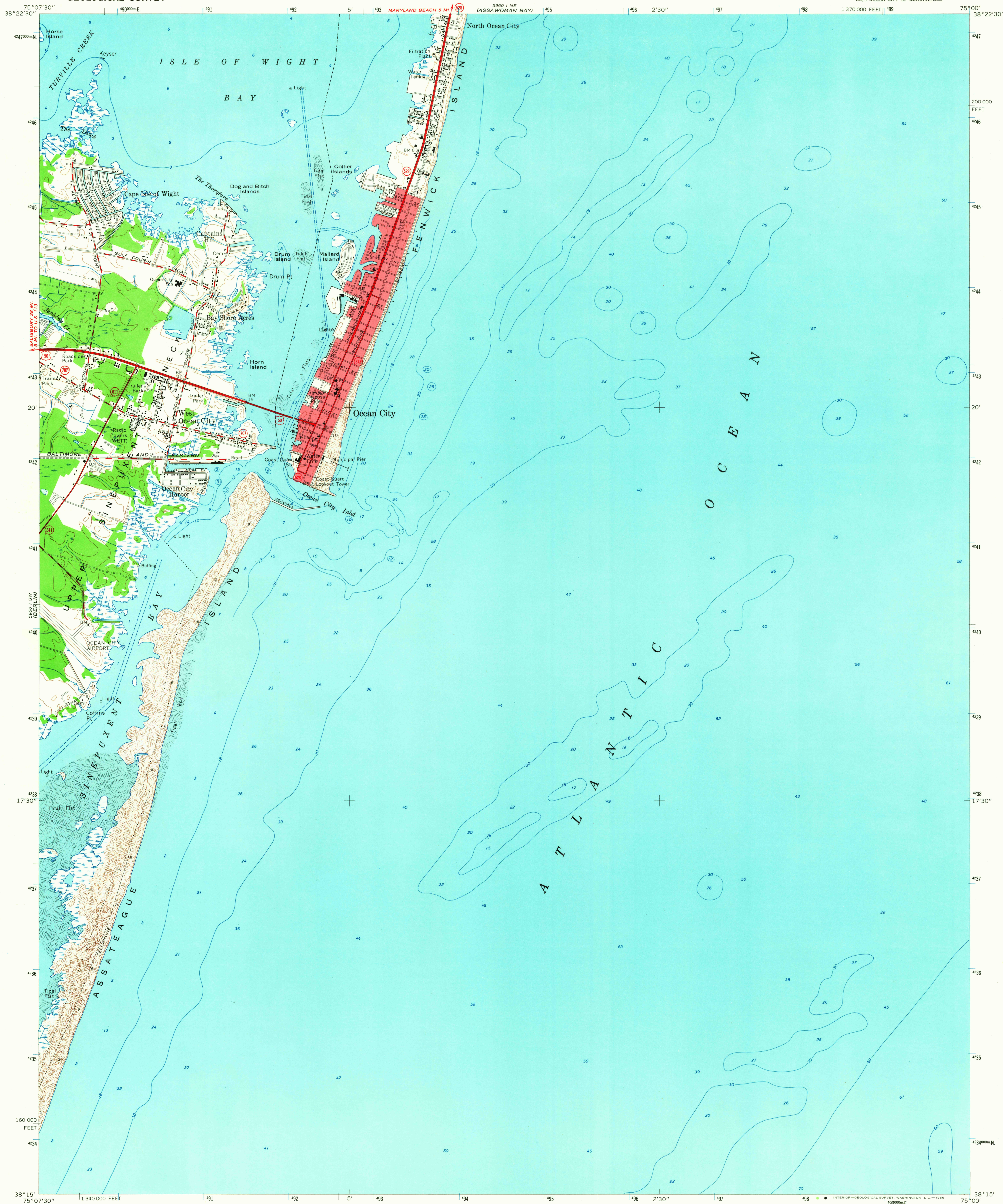
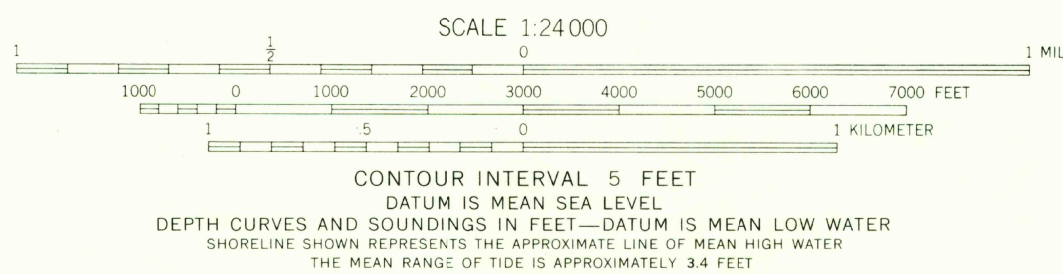
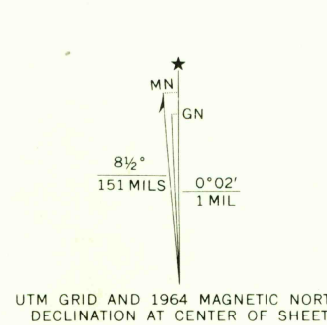


UNITED STATES
DEPARTMENT OF THE INTERIOR
GEOLOGICAL SURVEY

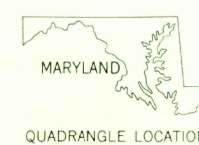
OCEAN CITY QUADRANGLE
MARYLAND—WORCESTER CO.
7.5 MINUTE SERIES (TOPOGRAPHIC)
SE/4 OCEAN CITY 15' QUADRANGLE



Mapped, edited, and published by the Geological Survey
Control by USGS, USC&GS, and USCE
Topography by photogrammetric methods from aerial photographs
taken 1963 and by planimetric surveys 1964
Selected hydrographic data compiled from USC&GS Chart 1220 (1964)
This information is not intended for navigational purposes
Supersedes Army Map Service map dated 1942
Polyconic projection, 1927 North American datum
10,000-foot grid based on Maryland coordinate system
1000-meter Universal Transverse Mercator grid ticks, zone 18,
shown in blue
Red tint indicates area in which only landmark buildings are shown



USGS
Historical File
Topographic Division



ROAD CLASSIFICATION
Heavy-duty ——— Light-duty ———
Medium-duty ——— Unimproved dirt ———
U.S. Route ——— State Route ———

U.S.G.S.
FILE COPY
TOPOGRAPHIC DIVISION

OCEAN CITY, MD.
SE/4 OCEAN CITY 15' QUADRANGLE
N3815—W7500/7.5

1964

AMS 5960 1 SE—SERIES V633

THIS MAP COMPLIES WITH NATIONAL MAP ACCURACY STANDARDS
FOR SALE BY U.S. GEOLOGICAL SURVEY, WASHINGTON, D.C. 20242
A FOLDER DESCRIBING TOPOGRAPHIC MAPS AND SYMBOLS IS AVAILABLE ON REQUEST

3455
JUN 21 1968