

Mapped and edited by Tennessee Valley Authority
Published by the Geological Survey

Control by NOS/NOAA, USGS, and TVA


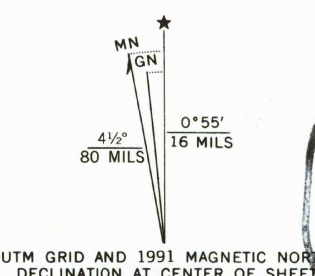
Revised by TVA in 1961 by photogrammetric methods using
aerial photographs taken 1960 and by reference to TVA-USGS
quadrangle dated 1943. Map field checked by TVA, 1961

Polyconic projection. 10,000-foot grid ticks based on
North Carolina coordinate system
1000-meter Universal Transverse Mercator grid ticks,
zone 17, shown in blue

North American Datum of 1983 (NAD 83) is shown by dashed
corner ticks. The values of the shift between NAD 27 and NAD 83
for 7.5-minute intersections are given in USGS Bulletin 1875

Fine red dashed lines indicate selected fence and field lines where
generally visible on aerial photographs. This information is unchecked

Red tint indicates areas in which only landmark buildings are shown

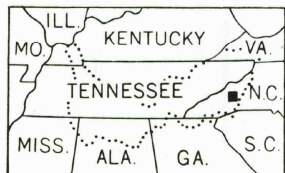


SCALE 1:24,000

CONTOUR INTERVAL 20 FEET

DASHED LINES REPRESENT HALF-INTERVAL CONTOURS

NATIONAL GEODETIC VERTICAL DATUM OF 1929



QUADRANGLE LOCATION
Revisions shown in purple and woodland compiled by the Geological Survey
in cooperation with State of North Carolina agencies from aerial
photographs taken 1987 and other sources. This information not field checked
Map edited 1991

Purple tint indicates extension of urban areas

ROAD CLASSIFICATION (TVA 192-SE)

Primary highway, hard surface	Light-duty road, hard or improved surface
Secondary highway, hard surface	Unimproved road
Interstate Route	U. S. Route
	State Route

ASHEVILLE, N. C.
35082-E5-TF-024

1961
PHOTOREVISED 1991
DMA 4455 II SE-SERIES 1942