

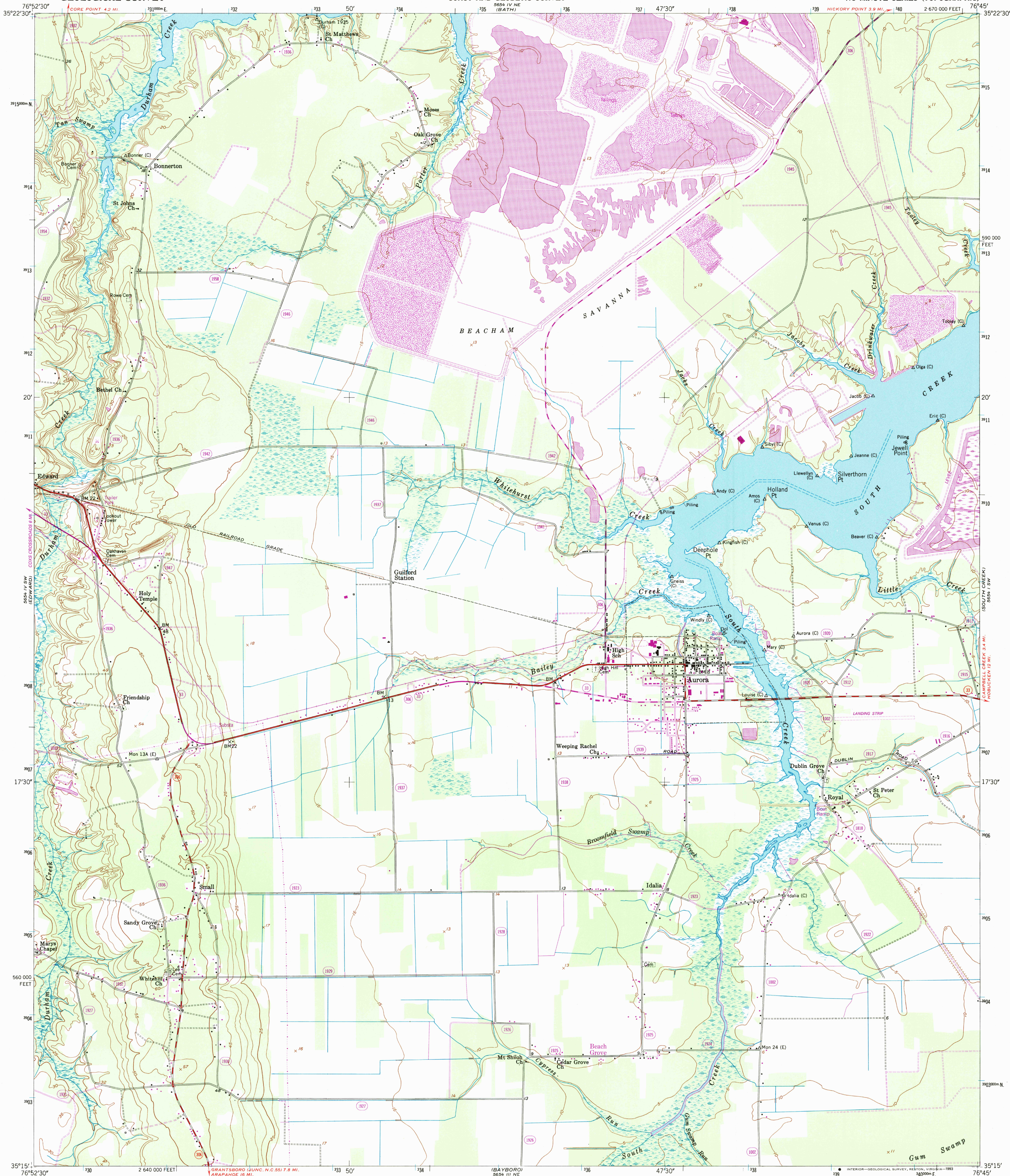
5654 IV NW  
(RANFORDS BLVD.)

UNITED STATES  
DEPARTMENT OF THE INTERIOR  
GEOLOGICAL SURVEY

UNITED STATES  
DEPARTMENT OF COMMERCE  
COAST AND GEODETIC SURVEY

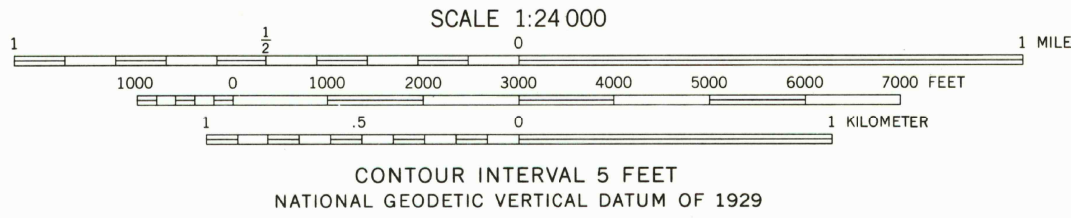
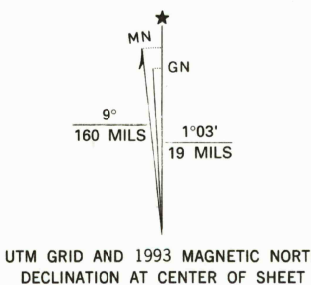
AURORA QUADRANGLE  
NORTH CAROLINA-BEAUFORT CO.  
7.5 MINUTE SERIES (TOPOGRAPHIC)

5654 I NW  
(RANFORDS BLVD.)



5654 IV NW  
(RANFORDS BLVD.)

Mapped by the U.S. Coast & Geodetic Survey  
Revised by the United States Geological Survey  
Control by USGS, NOS/NOAA (C), and USCE (E)  
Planimetry by photogrammetric methods from aerial photographs  
taken 1948. Topography by planetable surveys 1948-49  
Field checked 1950  
Projection and 10,000-foot grid ticks: North Carolina coordinate  
system, (Lambert conformal conic)  
1000-meter Universal Transverse Mercator grid ticks, zone 18, shown in blue  
1927 North American Datum (NAD 27)  
North American Datum of 1983 (NAD 83) is shown by dashed corner ticks  
The values of the shift between NAD 27 and NAD 83 for 7.5-minute  
intersections are given in USGS Bulletin 1875



ROAD CLASSIFICATION	
Primary highway, hard surface	Light-duty road, hard or improved surface
Secondary highway, hard surface	Unimproved road
Interstate Route	U. S. Route
	State Route

RETURN TO:  
USGS AND HISTORICAL MAP ARCHIVES  
AURORA, N. C.  
35076-C7-TF-024  
REVISED 1993  
DMA 5654 IV SE-SERIES 7842

COMPLIES WITH U.S. GEOLOGICAL SURVEY STANDARDS FOR SPATIAL ACCURACY, CLASS 2  
FOR SALE BY U.S. GEOLOGICAL SURVEY, DENVER, COLORADO 80225, OR RESTON, VIRGINIA 22092  
A FOLDER DESCRIBING TOPOGRAPHIC MAPS AND SYMBOLS IS AVAILABLE ON REQUEST

Revisions shown in purple and woodland compiled by the  
U.S. Geological Survey from aerial photographs taken 1988  
and other sources. This information not field checked  
Map edited 1993  
Information shown in purple may not meet USGS content  
standards and may conflict with previously mapped contours

5654 I NW  
(RANFORDS BLVD.)

ISBN # 0607327537 NC 024  
9 780607 327533